



AQUIND Limited

AQUIND INTERCONNECTOR

Environmental Statement Addendum 3 – Appendix 3.5 Environmental constraint maps - Cable route

The Planning Act 2008

The Infrastructure Planning (Applications: Prescribed Forms and Procedure) Regulations
2009 – Regulation 5(2)(a)

The Infrastructure Planning (Environmental Impact Assessment) Regulations 2017

Document Ref: 7.8.3.5

PINS Ref.: EN020022

AQUIND Limited

AQUIND INTERCONNECTOR

Environmental Statement Addendum 3 –
Appendix 3.5 Environmental constraint maps -
Cable route

PINS REF.: EN020022

DOCUMENT: 7.8.3.5

DATE: 28 APRIL 2023

WSP

WSP House

70 Chancery Lane

London

WC2A 1AF

+44 20 7314 5000

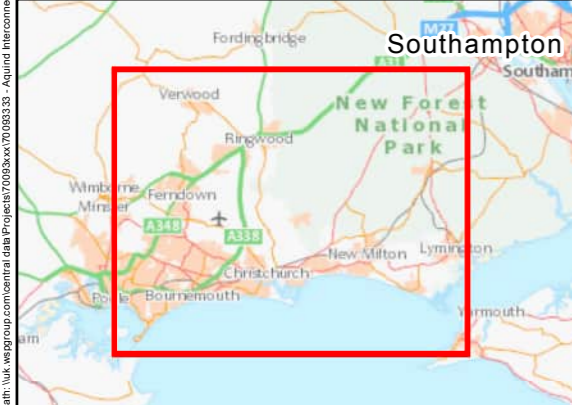
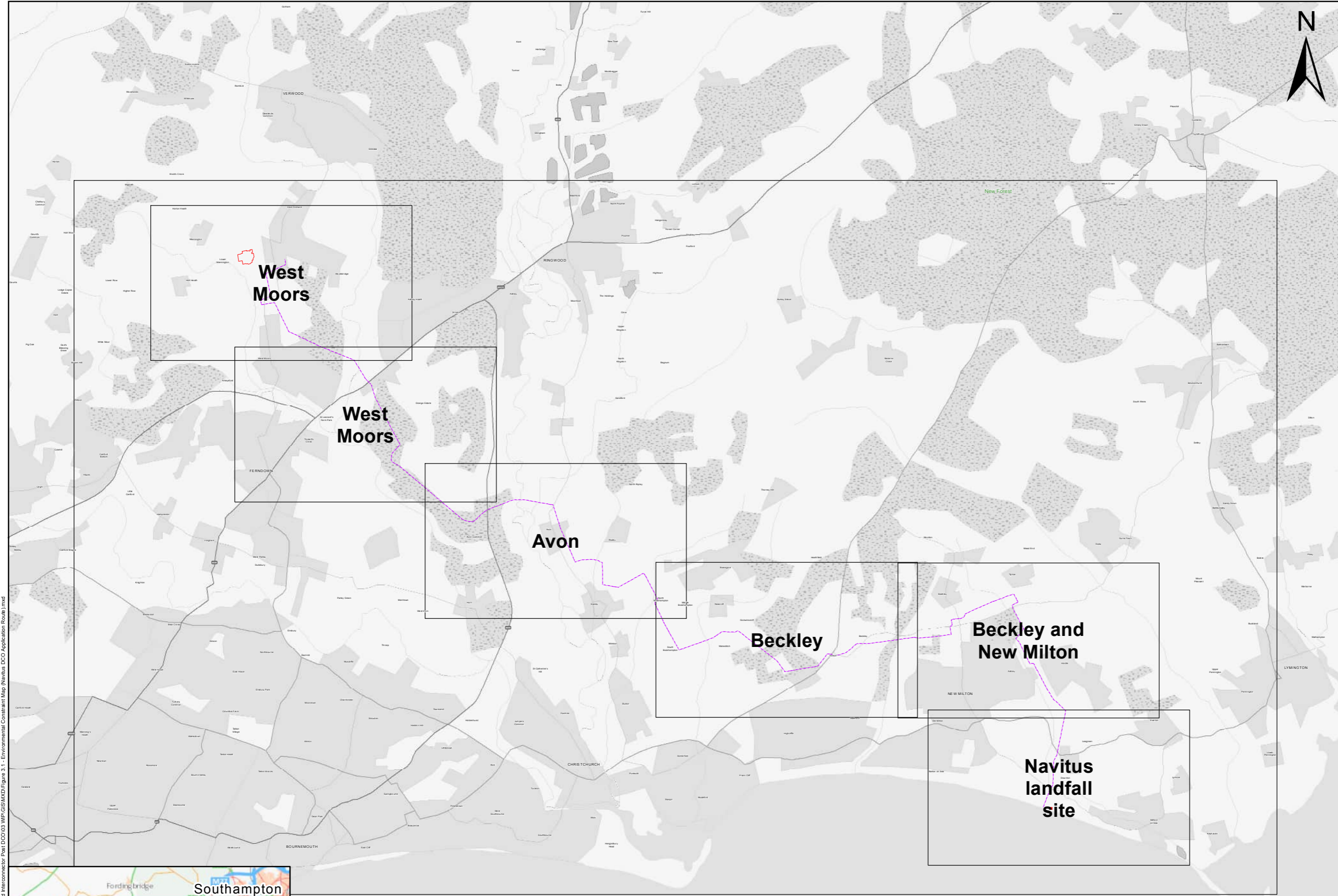


Navitus Bay DCO Application Cable Route

THIS DRAWING MAY BE USED ONLY FOR THE PURPOSE INTENDED AND ONLY WRITTEN DIMENSIONS SHALL BE USED

Key

- Site Boundary
- Landfall
- Cable Route - Navitus Bay DCO Application



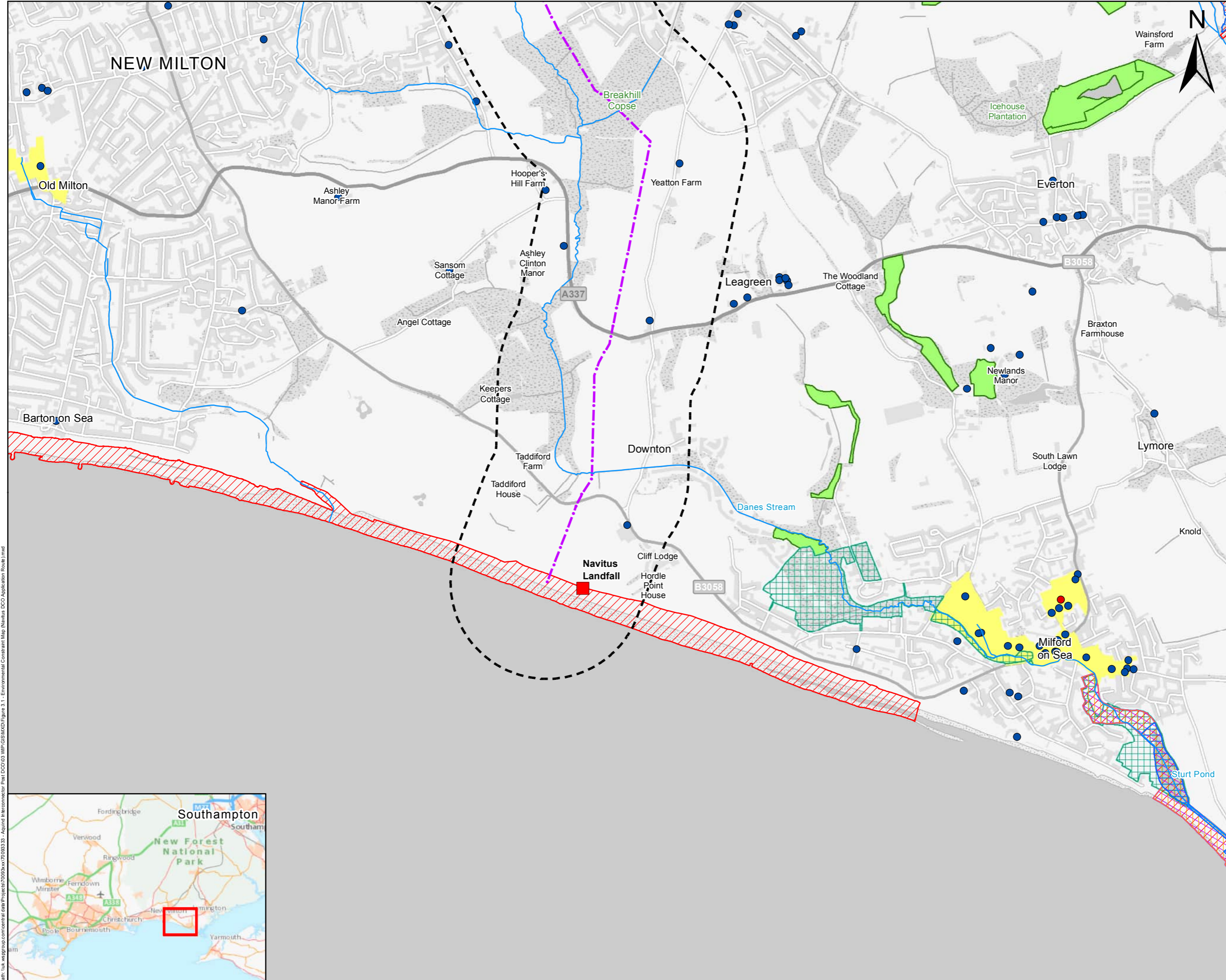
Revision Details		By	Date	Suffix
Drawing Status		Check		
Job Title				
AQUIND				
Location				
Drawing Title				
Environmental Constraint Map Navitus DCO Application Route				
Scale at A3		1:90,000		
Drawn	AM	Sheet 1 of 7		
Stage 1 check	AK	Stage 2 check	Originated	Date
				17/04/2023
		WSP House 70 Chancery Lane London, WC2A 1AF Tel: 020 7314 5000		

Path: \\uk.wspgroup.com\central_data\Project\7099\box\7099\33 - Aquind Interconnector Post DCO\03 Wp\GIS\MXD\Figure 3.1 - Environmental Constraint Map Navitus DCO Application Route.mxd

THIS DRAWING MAY BE USED ONLY FOR THE PURPOSE INTENDED AND ONLY WRITTEN DIMENSIONS SHALL BE USED

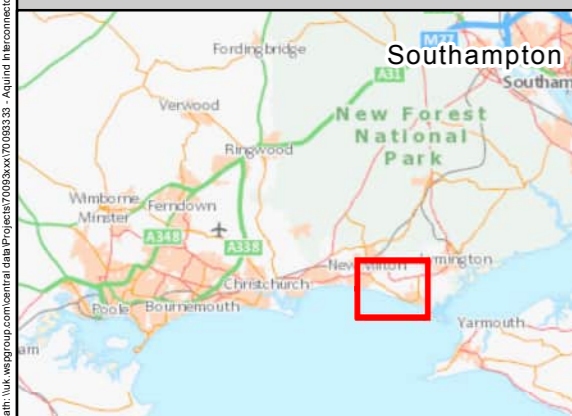
- Key**
- Landfall
 - Cable Route - Navitus Bay DCO Application
 - 500m Buffer
 - Special Area of Conservation
 - Special Protection Areas
 - Ramsar Site
 - Site of Special Scientific Interest
 - Local Nature Reserve
 - Ancient Woodland
 - Conservation Areas
 - Statutory Main River

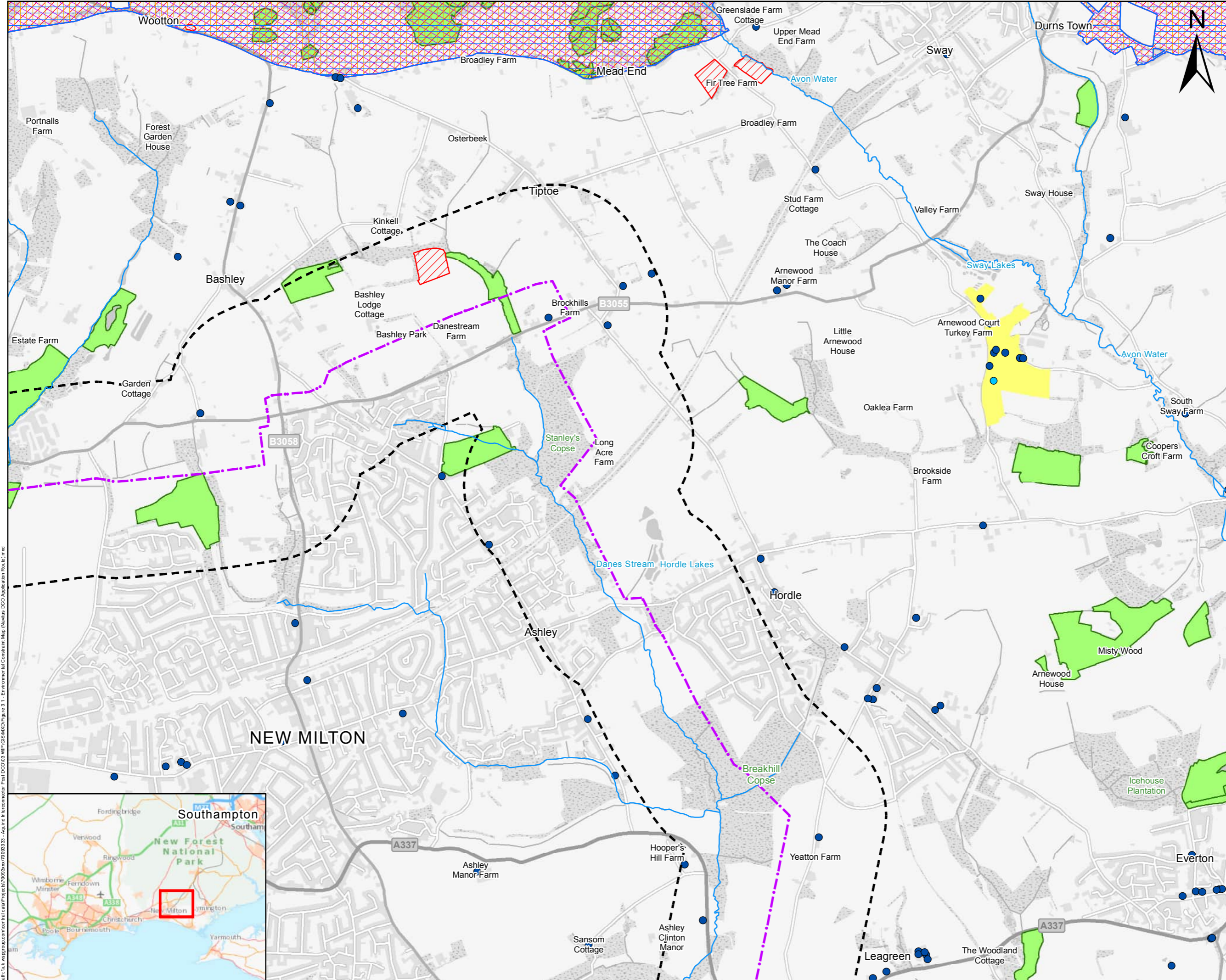
- Listed Buildings**
- Grade**
- I
 - II
 - II*



Path: \\uk.wspgroup.com\central_data\Project\7093\000\7093033 - Aquind Interconnector Post DCO\03 Wp\GIS\MXD\Figure 3.1 - Environmental Constraint Map Navitus DCO Application Route.mxd

Revision Details		By	Date	Suffix
Drawing Status		Check		
Job Title				
AQUIND				
Location				
Navitus landfall site				
Drawing Title				
Environmental Constraint Map Navitus DCO Application Route				
Scale at A3				
1:18,000				
Drawn	AM	Sheet 2 of 7		
Stage 1 check	AK	Stage 2 check	Originated	Date
				17/04/2023
0 0.125 0.25 0.5 km				
		WSP House 70 Chancery Lane London, WC2A 1AF Tel: 020 7314 5000		





THIS DRAWING MAY BE USED ONLY FOR THE PURPOSE INTENDED AND ONLY WRITTEN DIMENSIONS SHALL BE USED

Key

- Cable Route - Navitus Bay DCO Application
- 500m Buffer
- Special Area of Conservation
- Special Protection Areas
- Ramsar Site
- Site of Special Scientific Interest
- Ancient Woodland
- Conservation Areas
- Statutory Main River

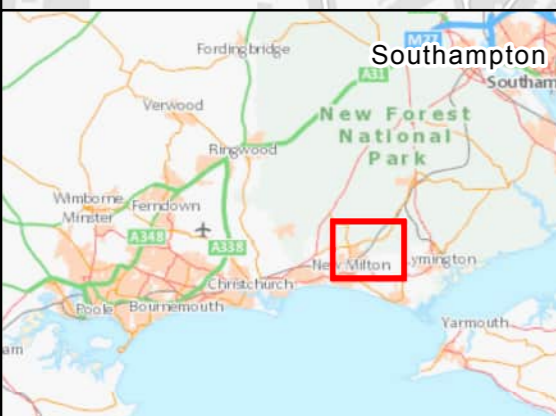
Listed Buildings

Grade

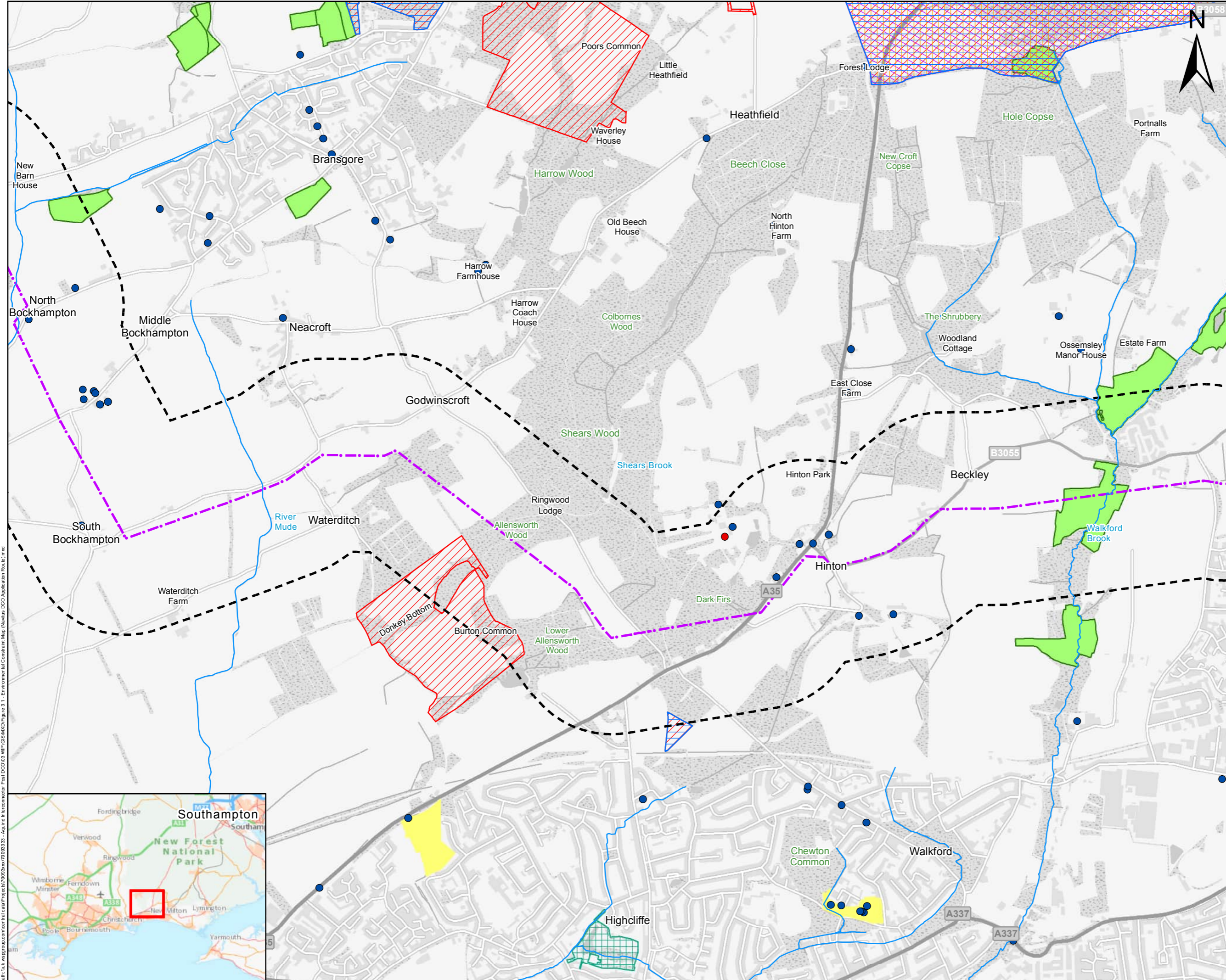
- II
- II*

Revision Details	By	Date	Suffix
Drawing Status			
Job Title	AQUIND		
Location	Beckley and New Milton		
Drawing Title	Environmental Constraint Map Navitus DCO Application Route		
Scale at A3	1:18,000		
Drawn	AM	Sheet 3 of 7	
Stage 1 check	AK	Originated	Date
			17/04/2023

Path: \\uk.wspgroup.com\central_data\Projects\70938\000\70938333 - Aquind Interconnector Post DCO\03 WPR\GIS\MXD\Figure 3.1 - Environmental Constraint Map Navitus DCO Application Route.mxd



0 0.125 0.25 0.5 km			
		WSP House 70 Chancery Lane London, WC2A 1AF Tel: 020 7314 5000	



THIS DRAWING MAY BE USED ONLY FOR THE PURPOSE INTENDED AND ONLY WRITTEN DIMENSIONS SHALL BE USED

Key

- Cable Route - Navitus Bay DCO Application
- 500m Buffer
- Special Area of Conservation
- Special Protection Areas
- Ramsar Site
- Site of Special Scientific Interest
- Local Nature Reserve
- Ancient Woodland
- Scheduled Monuments
- Conservation Areas
- Statutory Main River

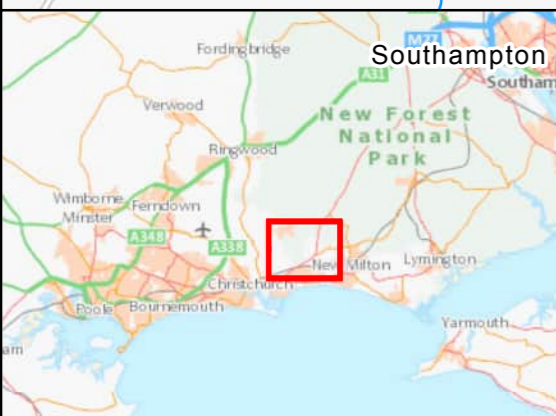
Listed Buildings

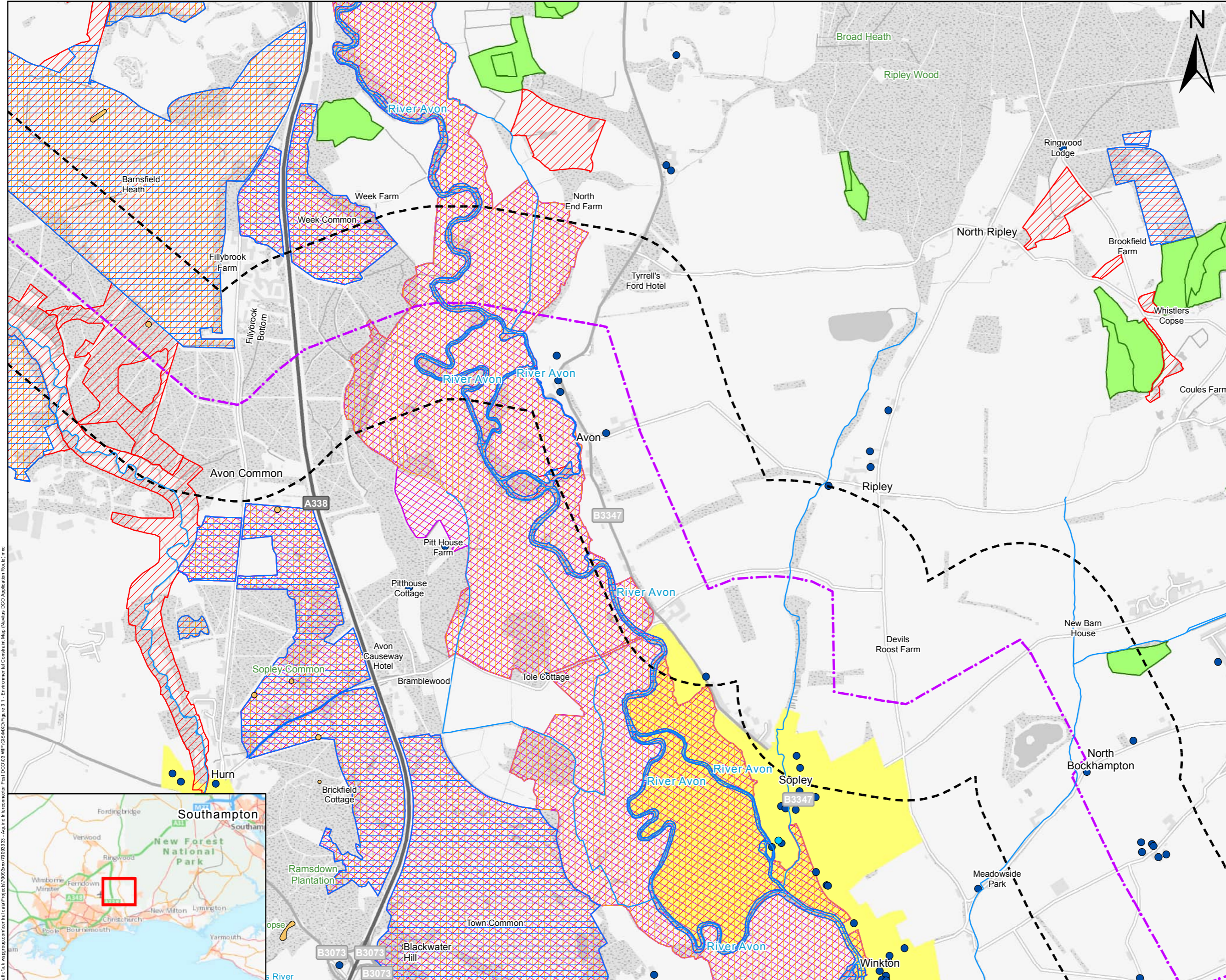
Grade

- I
- II

Revision Details	By	Date	Scale
Drawing Status	Check		
Job Title	AQUIND		
Location	Beckley		
Drawing Title	Environmental Constraint Map Navitus DCO Application Route		
Scale at A3	1:18,000		
Drawn	AM	Sheet 4 of 7	
Stage 1 check	AK	Originated	Date
			17/04/2023
		WSP House 70 Chancery Lane London, WC2A 1AF Tel: 020 7314 5000	

Path: \\uk.wspgroup.com\central_data\Projects\7099\000\70990033 - Aquind Interconnector Post DCO\03 WSP\GIS\MXD\Figure 5.1 - Environmental Constraint Map Navitus DCO Application Route.mxd





THIS DRAWING MAY BE USED ONLY FOR THE PURPOSE INTENDED AND ONLY WRITTEN DIMENSIONS SHALL BE USED



- - - Cable Route - Navitus Bay DCO Application
- 500m Buffer
- Special Area of Conservation
- Special Protection Areas
- Ramsar Site
- Site of Special Scientific Interest
- Ancient Woodland
- Scheduled Monuments
- Conservation Areas
- Statutory Main River

Listed Buildings

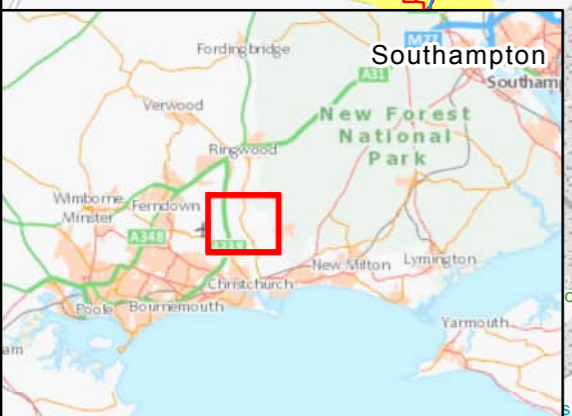
Grade

- II
- II*

Revision Details	By	Date	Suffix
Drawing Status			
AQUIND			
Location			
Avon			
Drawing Title			
Environmental Constraint Map Navitus DCO Application Route			
Scale at A3		1:18,000	
Drawn	AM	Sheet 5 of 7	
Stage 1 check	AK	Originated	Date
			17/04/2023





Path: \\uk.wspgroup.com\shared\data\Project\7099\avon\70990833 - Aquind Interconnector Post DCO\03 WSP\GIS\Map\DCO Figures 5.1 - Environmental Constraint Map Navitus DCO Application Route.mxd



THIS DRAWING MAY BE USED ONLY FOR THE PURPOSE INTENDED AND ONLY WRITTEN DIMENSIONS SHALL BE USED

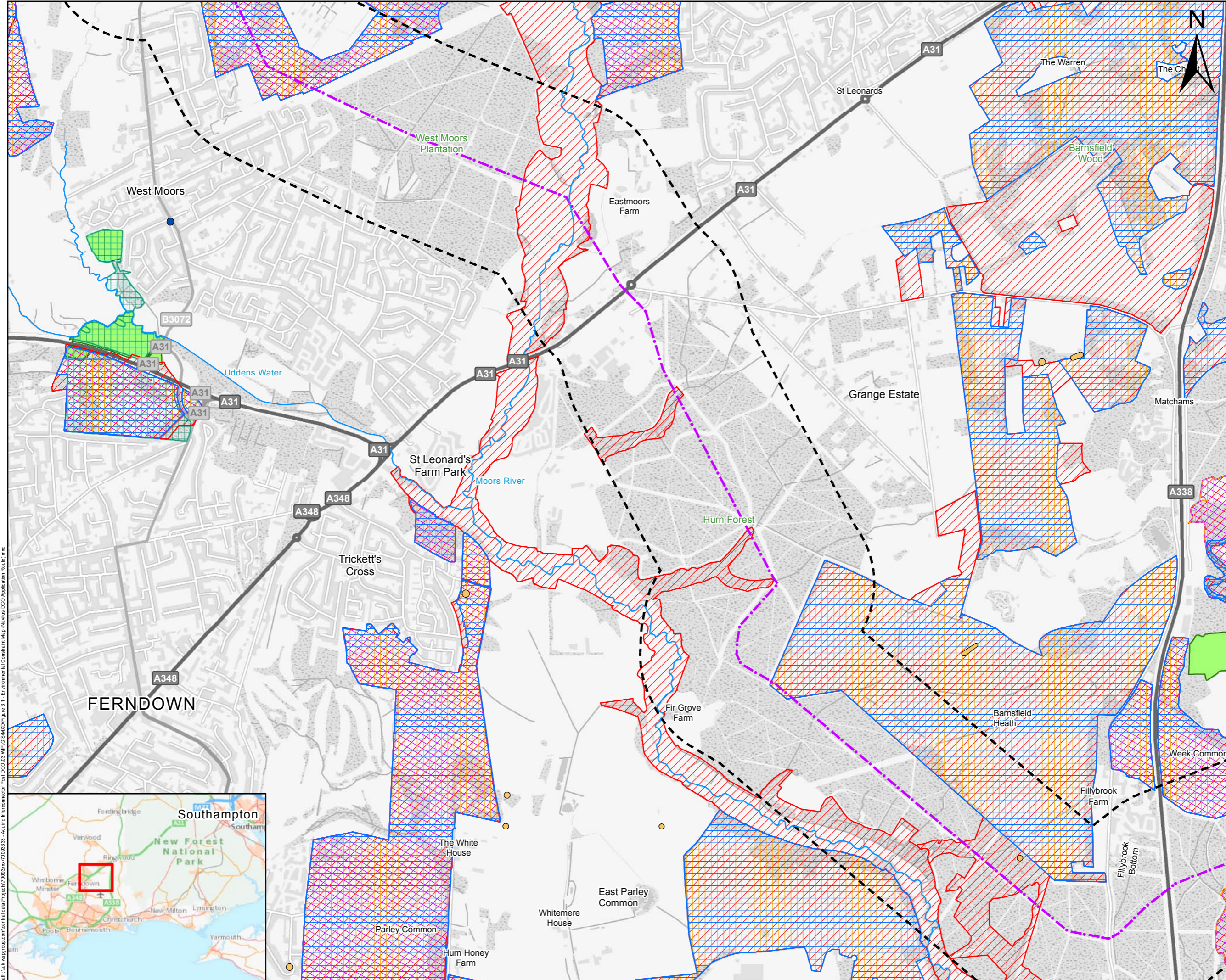
Key

-  Cable Route - Navitus Bay DCO Application
-  500m Buffer
-  Special Area of Conservation
-  Special Protection Areas
-  Ramsar Site
-  Site of Special Scientific Interest
-  National Nature Reserve
-  Local Nature Reserve
-  Ancient Woodland
-  Scheduled Monuments
-  Statutory Main River


Listed Buildings

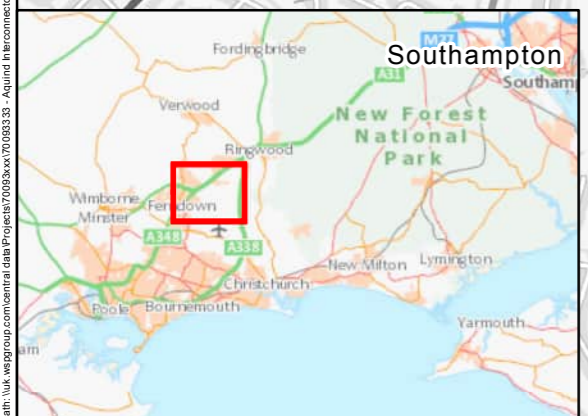
Grade

-  II















Path: \\uk.wspgroup.com\share\data\Projects\7099\000\Map\DCO\03 Map\GIS\Map\DCO\Figure 3.1 - Environmental Constraint Map Navitus DCO Application Route.mxd

Revision Details	By	Date	Sufr
Drawing Status			
Job Title			
AQUIND			
Location			
West Moors			
Drawing Title			
Environmental Constraint Map Navitus DCO Application Route			
Scale at A3			
1:18,000			
Drawn	AM	Sheet 6 of 7	
Stage 1 check	AK	Stage 2 check	Originated
			Date
			17/04/2023
0 0.125 0.25 0.5 km			
		WSP House 70 Chancery Lane London, WC2A 1AF Tel: 020 7314 5000	



THIS DRAWING MAY BE USED ONLY FOR THE PURPOSE INTENDED AND ONLY WRITTEN DIMENSIONS SHALL BE USED

Key

-  Site Boundary
-  Cable Route - Navitus Bay DCO Application
-  500m Buffer
-  Special Area of Conservation
-  Special Protection Areas
-  Ramsar Site
-  Site of Special Scientific Interest
-  National Nature Reserve
-  Local Nature Reserve
-  Ancient Woodland
-  Scheduled Monuments
-  Statutory Main River

Listed Buildings

Grade

-  II

Revision Details	By	Date	Suffix

Drawing Status

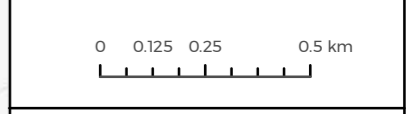
Job Title	AQUIND
-----------	---------------

Location	West Moors
----------	-------------------

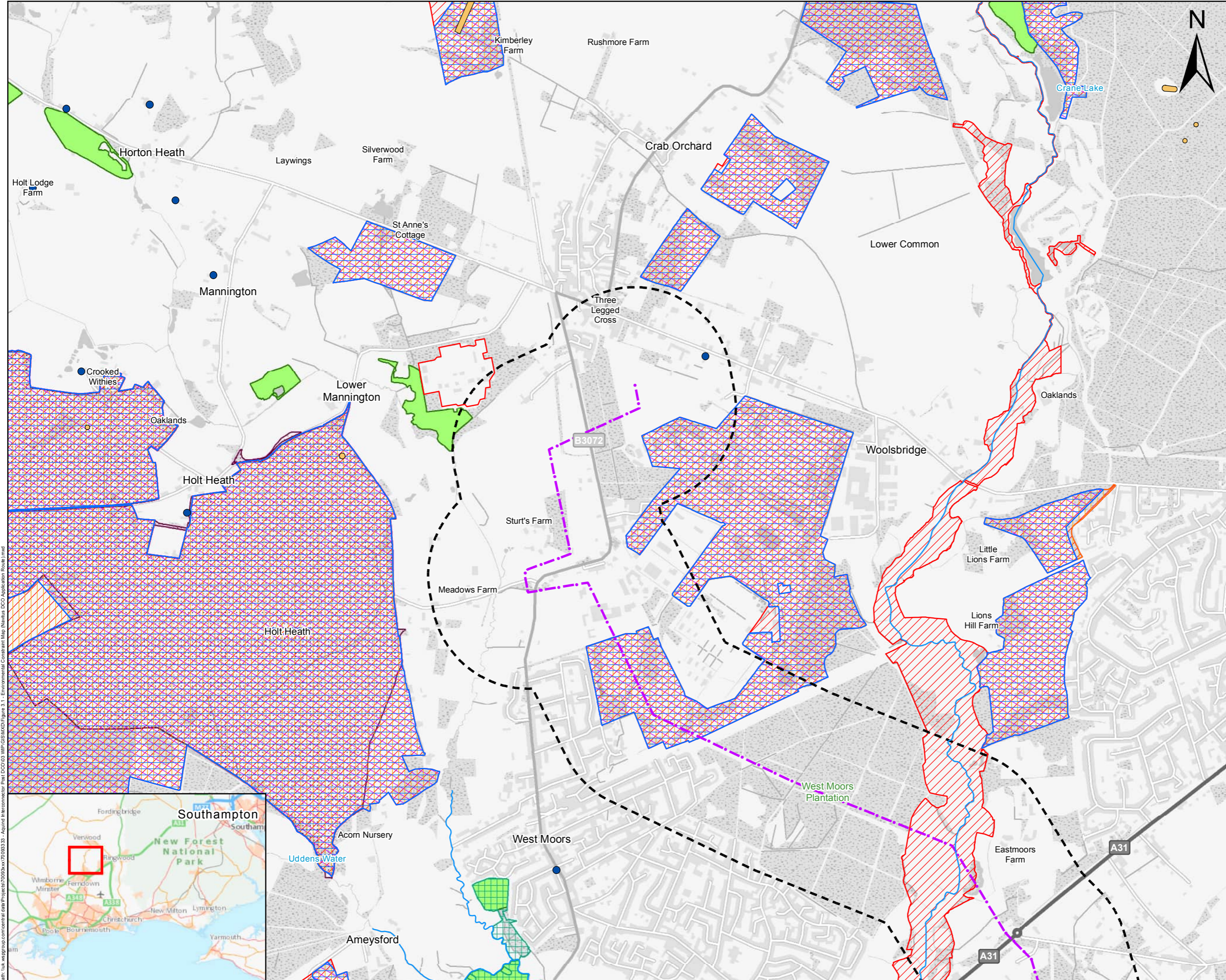
Drawing Title	Environmental Constraint Map Navitus DCO Application Route
---------------	---

Scale at A3	1:18,000
-------------	-----------------

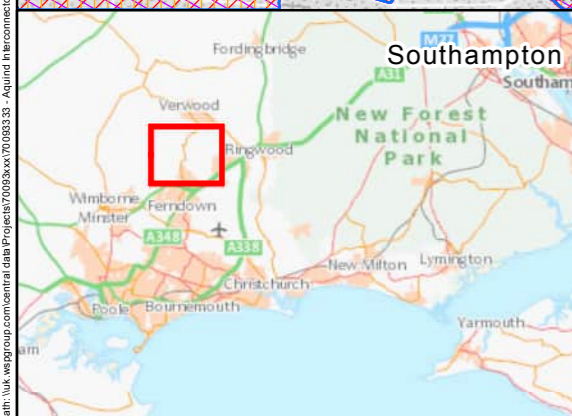
Drawn	AM	Sheet 7 of 7
Stage 1 check	AK	Originated
		Date
		17/04/2023




WSP House
70 Chancery Lane
London, WC2A 1AF
Tel: 020 7314 5000



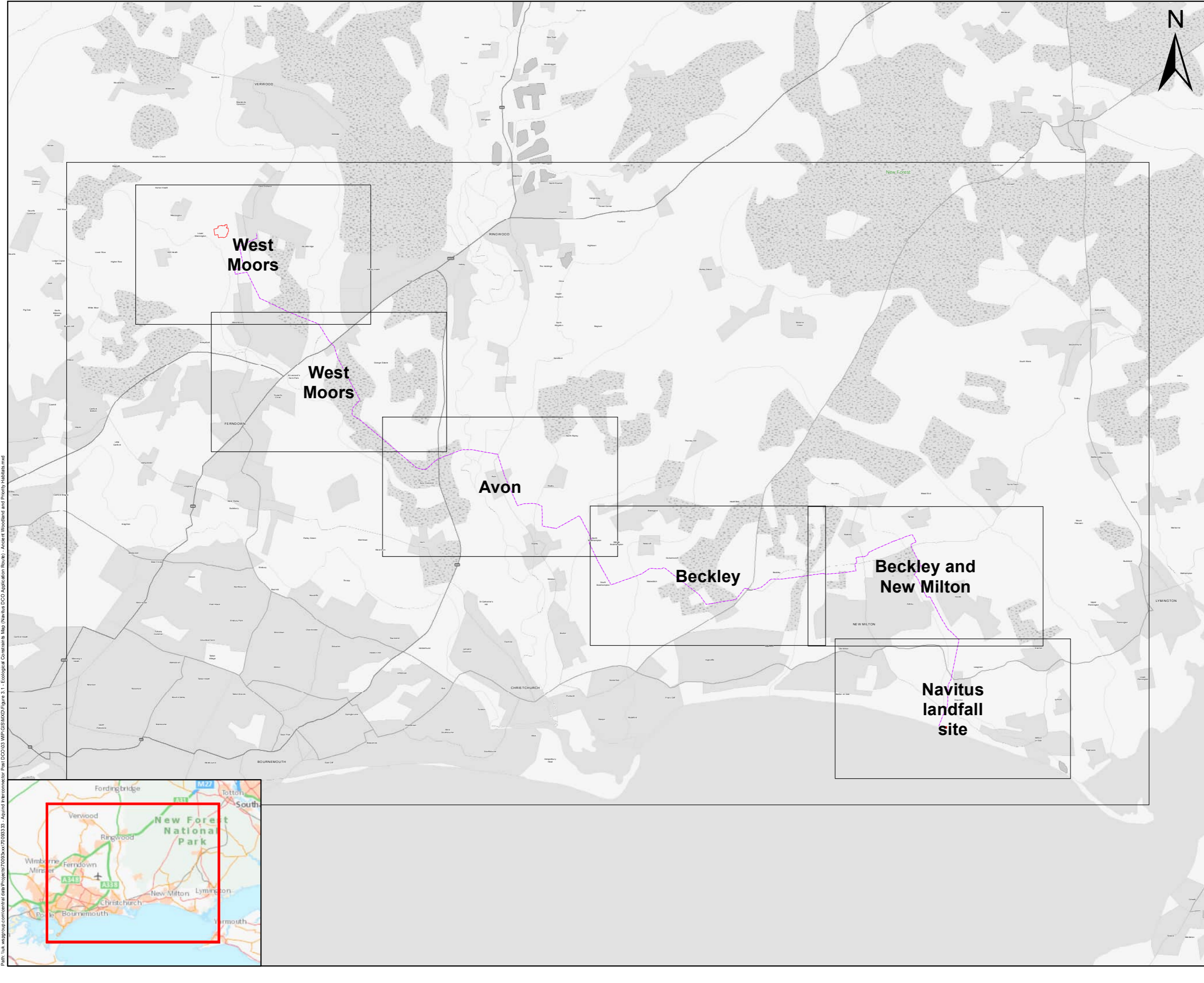
Path: \\uk.wspgroup.com\central_data\Projects\7099\000\70990033 - Aquind Interconnector Post DCO\03 WSP GIS\AM\DCO Figure 5.1 - Environmental Constraint Map Navitus DCO Application Route.mxd



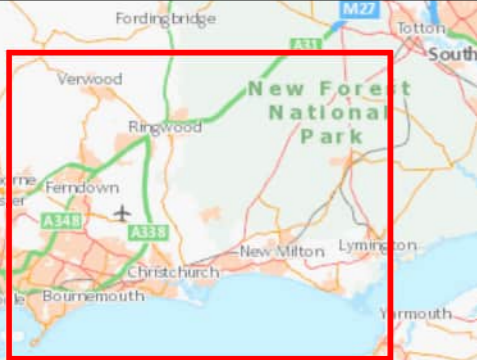
THIS DRAWING MAY BE USED ONLY FOR THE PURPOSE INTENDED AND ONLY WRITTEN DIMENSIONS SHALL BE USED

Key

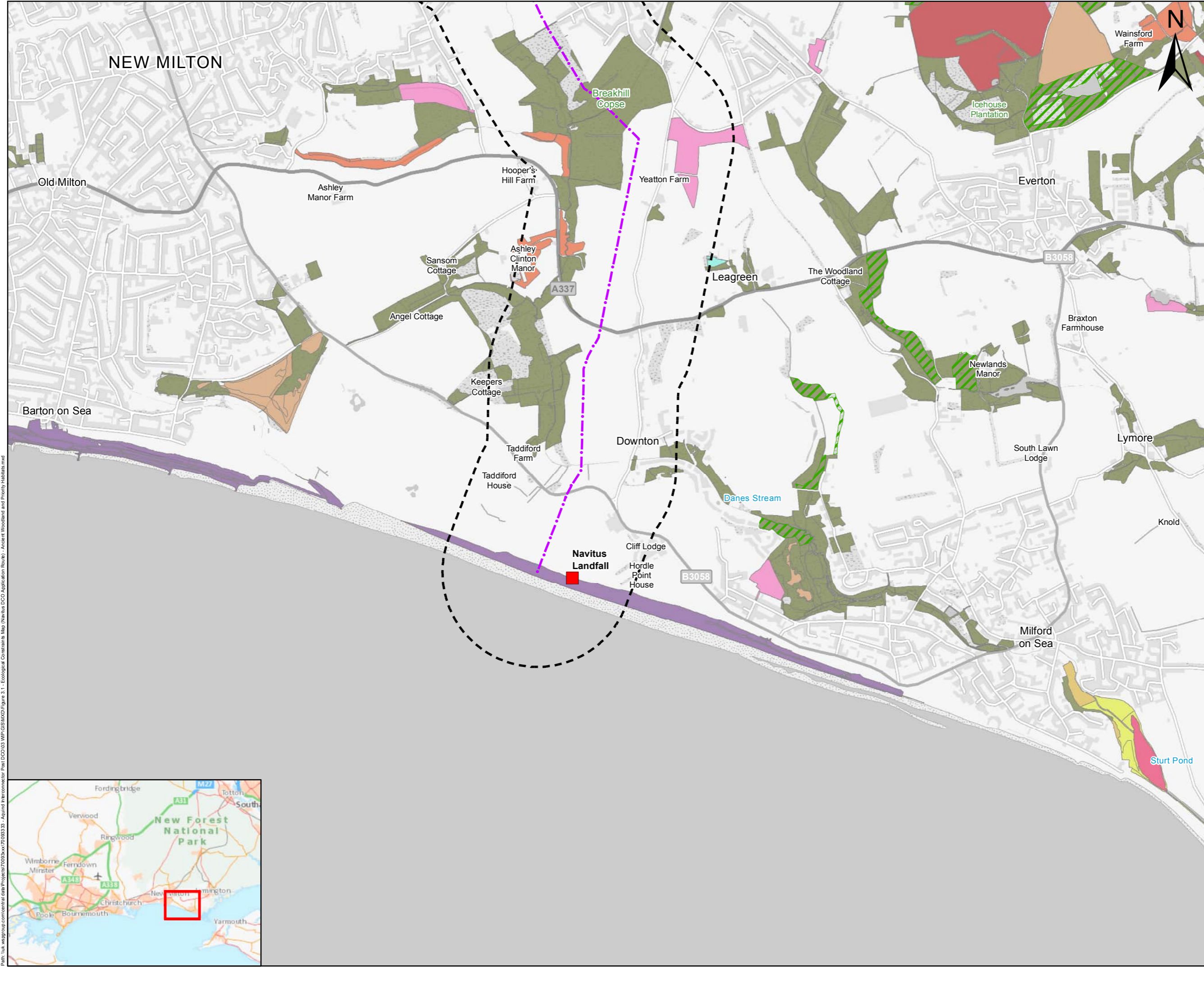
- Site Boundary
- Landfall
- Cable Route - Navitus Bay DCO Application



Path: \\uk.weggroup.com\central_data\Projects\7099\box\7099\GIS\MXD\Figure 8.1 - Ecological Constraints Map (Navitus DCO Application Route) - Ancient Woodland and Priority Habitats.mxd



Revision Details		By	Date	Suffix
Drawing Status		Check		
Job Title				
AQUIND				
Location				
Drawing Title				
Ecological Constraints Map - Ancient Woodland and Priority Habitats Navitus DCO Application Route				
Scale at A3		1:90,000		
Drawn	AM	Sheet 1 of 7		
Stage 1 check	AK	Stage 2 check	Originated	Date
				17/04/2023
0 0.5 1 2 km				
WSP House 70 Chancery Lane London, WC2A 1AF Tel: 020 7314 5000				



THIS DRAWING MAY BE USED ONLY FOR THE PURPOSE INTENDED AND ONLY WRITTEN DIMENSIONS SHALL BE USED

- Key**
- Landfall
 - Cable Route - Navitus Bay DCO Application
 - 500m Buffer
 - Ancient Woodland
- Priority Habitats Inventory**
- Coastal and floodplain grazing marsh
 - Coastal saltmarsh
 - Deciduous woodland
 - Good quality semi-improved grassland
 - Lowland dry acid grassland
 - Lowland heathland
 - Maritime cliff and slope
 - Purple moor grass and rush pastures
 - Reedbeds
 - Saline lagoons
 - Traditional orchard

Revision Details	By	Date	Suffix

Drawing Status

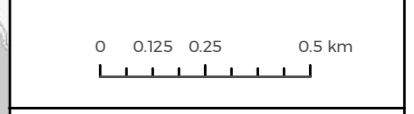
Job Title
AQUIND

Location
Navitus landfall site

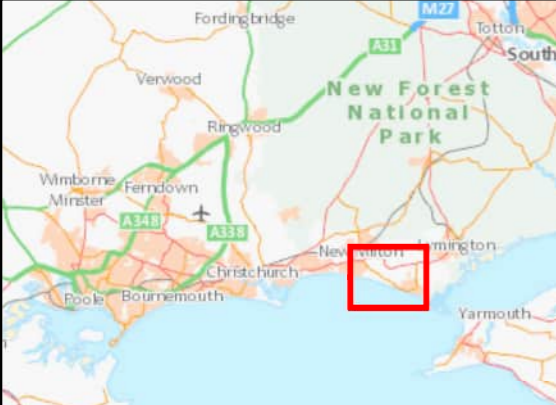
Drawing Title
**Ecological Constraints Map
- Ancient Woodland and
Priority Habitats
Navitus DCO Application Route**

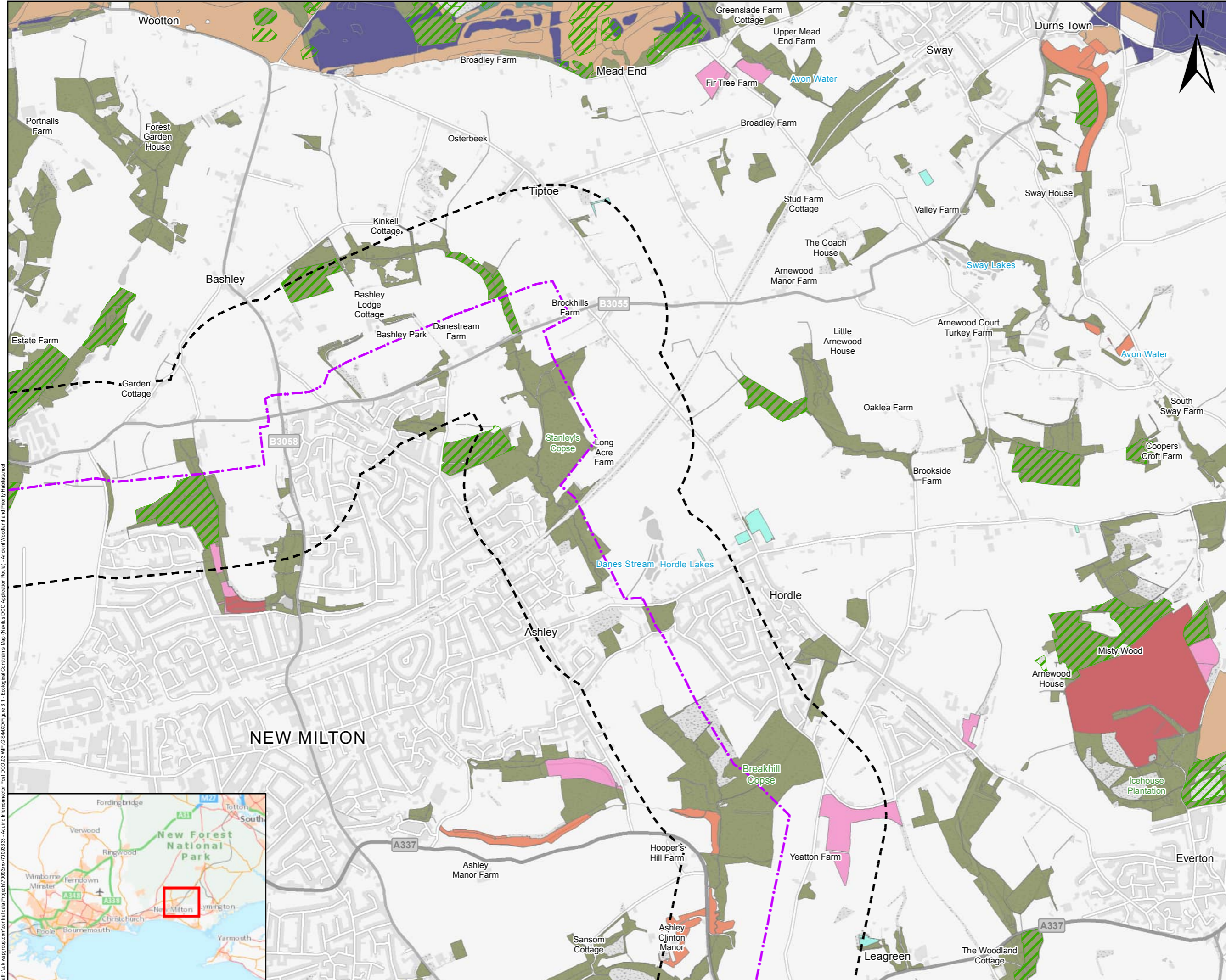
Scale at A3
1:18,000

Drawn	AM	Sheet 2 of 7	
Stage 1 check	AK	Stage 2 check	Originated
			Date
			17/04/2023



Path: \\uk.wspgroup.com\central_data\Projects\7093\000\70930033 - Aquind Interconnector Post DCO\03 WSP\GIS\MXD\Figure 5.1 - Ecological Constraints Map (Navitus DCO Application Route) - Ancient Woodland and Priority Habitats.mxd





THIS DRAWING MAY BE USED ONLY FOR THE PURPOSE INTENDED AND ONLY WRITTEN DIMENSIONS SHALL BE USED

- Key**
- Cable Route - Navitus Bay DCO Application
 - 500m Buffer
 - Ancient Woodland
- Priority Habitats Inventory**
- Coastal and floodplain grazing marsh
 - Deciduous woodland
 - Good quality semi-improved grassland
 - Lowland dry acid grassland
 - Lowland fens
 - Lowland heathland
 - Purple moor grass and rush pastures
 - Traditional orchard

Revision Details	By	Date	Suffix
	Check		

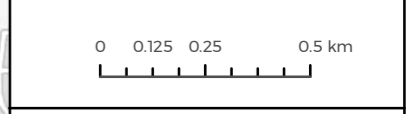
Drawing Status

Job Title
AQUIND

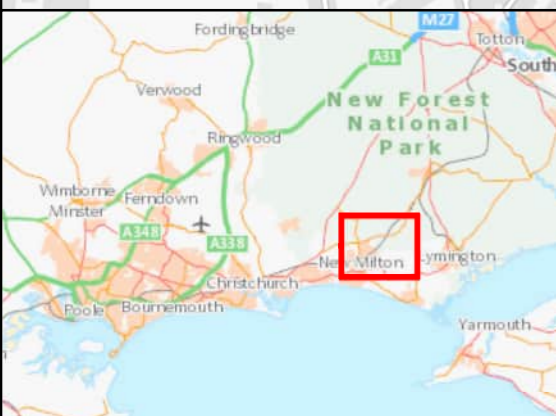
Location
Beckley and New Milton

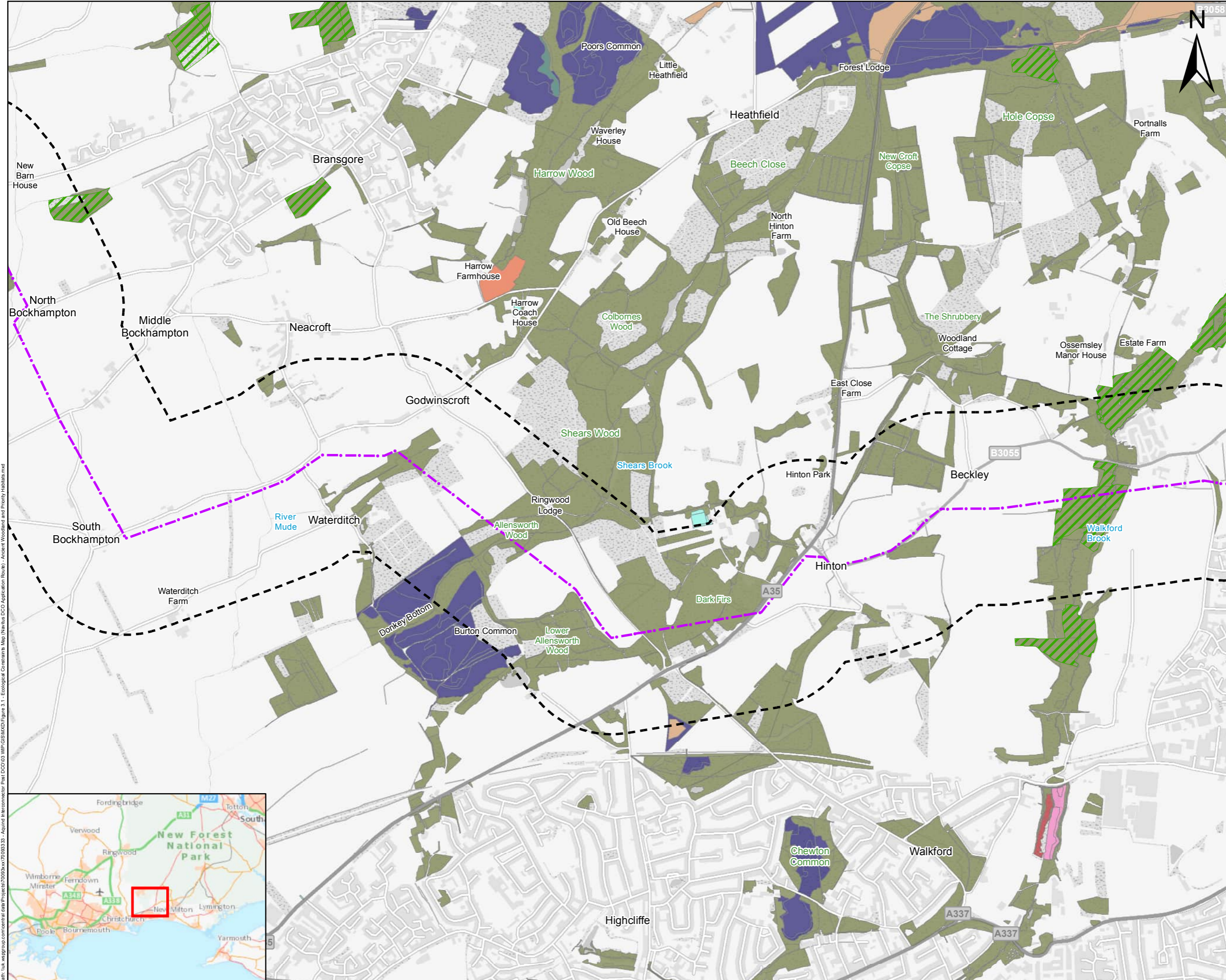
Drawing Title
Ecological Constraints Map - Ancient Woodland and Priority Habitats Navitus DCO Application Route
Scale at A3
1:18,000

Drawn	AM	Sheet 3 of 7	
Stage 1 check	AK	Stage 2 check	Originated
			Date
			17/04/2023



Path: \\uk.wspgroup.com\central_data\Projects\7093\000\70930033 - Aquind Interconnector Post DCO\03 WSP\GIS\MXD\Figure 3.1 - Ecological Constraints Map (Navitus DCO Application Route) - Ancient Woodland and Priority Habitats.mxd





THIS DRAWING MAY BE USED ONLY FOR THE PURPOSE INTENDED AND ONLY WRITTEN DIMENSIONS SHALL BE USED

- Key**
- Cable Route - Navitus Bay DCO Application
 - 500m Buffer
 - Ancient Woodland
- Priority Habitats Inventory**
- Coastal and floodplain grazing marsh
 - Deciduous woodland
 - Good quality semi-improved grassland
 - Lowland dry acid grassland
 - Lowland fens
 - Lowland heathland
 - Purple moor grass and rush pastures
 - Traditional orchard

Revision Details	By	Date	Suffix

Drawing Status

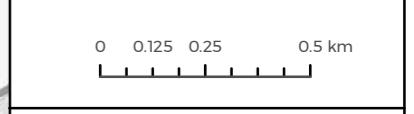
Job Title
AQUIND

Location
Beckley

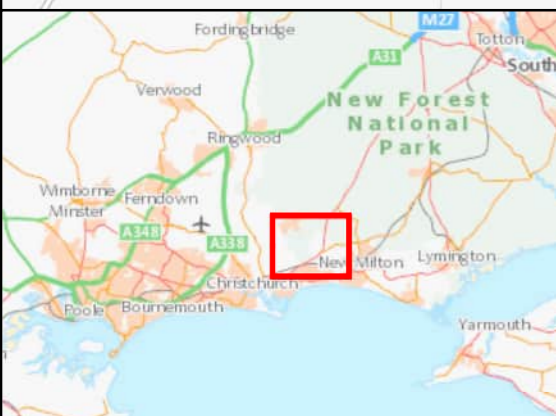
Drawing Title
**Ecological Constraints Map
- Ancient Woodland and
Priority Habitats
Navitus DCO Application Route**

Scale at A3
1:18,000

Drawn	AM	Sheet 4 of 7	
Stage 1 check	AK	Originated	Date
			17/04/2023
















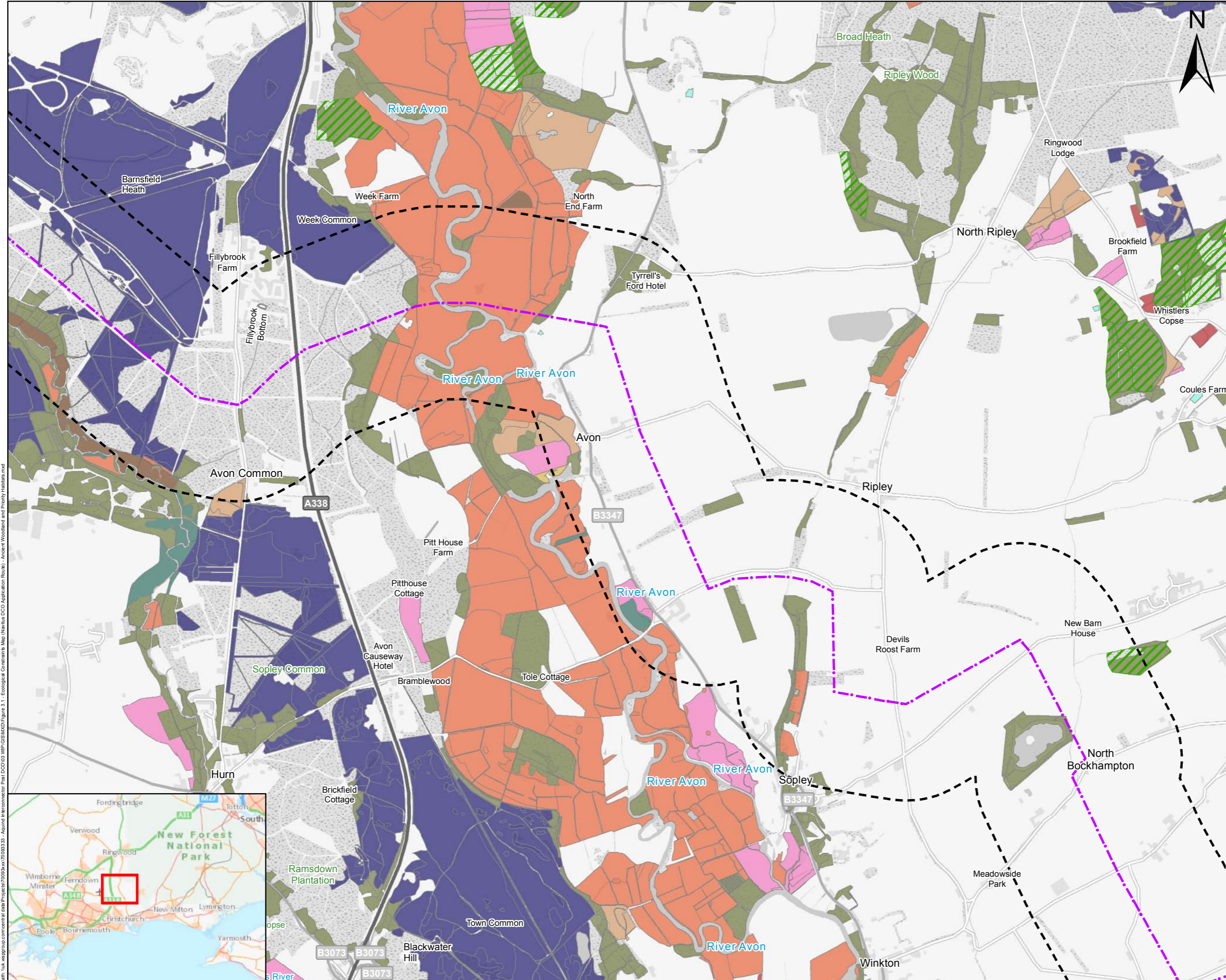
Path: \\uk.wspgroup.com\central_data\Projects\7099\ax\70990033 - Aquind Interconnector Post DCO\03 Wp\GIS\MXD\Figure 5.1 - Ecological Constraints Map (Navitus DCO Application Route) - Ancient Woodland and Priority Habitats.mxd



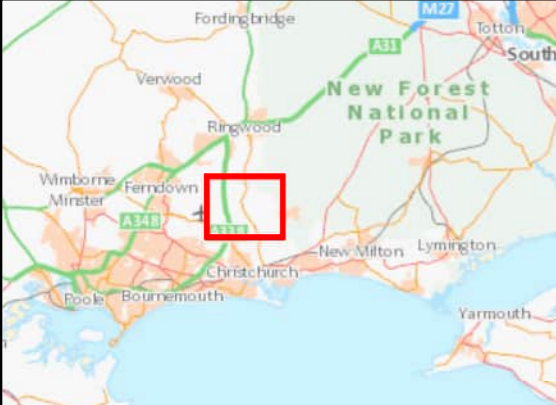
THIS DRAWING MAY BE USED ONLY FOR THE PURPOSE INTENDED AND ONLY WRITTEN DIMENSIONS SHALL BE USED



Key

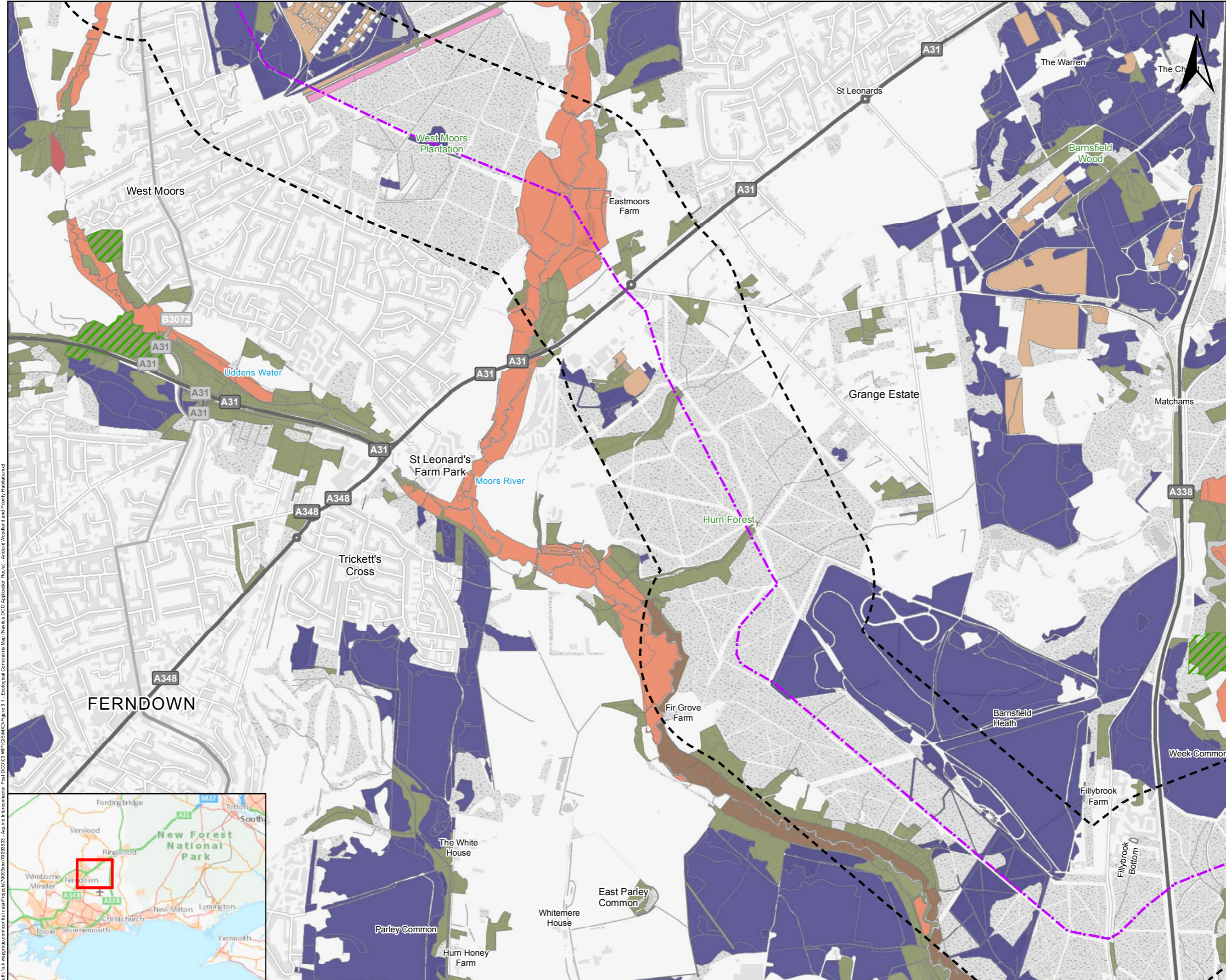
-  Cable Route - Navitus Bay DCO Application
-  500m Buffer
-  Ancient Woodland
- Priority Habitats Inventory**
-  Coastal and floodplain grazing marsh
-  Deciduous woodland
-  Good quality semi-improved grassland
-  Lowland dry acid grassland
-  Lowland fens
-  Lowland heathland
-  Lowland meadows
-  Purple moor grass and rush pastures
-  Reedbeds
-  Traditional orchard



Path: \\uk.wegroup.com\central_data\Project\7093\0033 - Aquind Interconnector Post DCO\03 Wp\GIS\MXD\Figure 5.1 - Ecological Constraints Map (Navitus DCO Application Route) - Ancient Woodland and Priority Habitats.mxd



Revision Details		By	Date	Suffix
Drawing Status		Check		
Job Title		AQUIND		
Location		Avon		
Drawing Title		Ecological Constraints Map - Ancient Woodland and Priority Habitats Navitus DCO Application Route		
Scale at A3		1:18,000		
Drawn	AM	Sheet 5 of 7		
Stage 1 check	AK	Stage 2 check	Originated	Date
				17/04/2023
				
		WSP House 70 Chancery Lane London, WC2A 1AF Tel: 020 7314 5000		



THIS DRAWING MAY BE USED ONLY FOR THE PURPOSE INTENDED AND ONLY WRITTEN DIMENSIONS SHALL BE USED

- Key**
- Cable Route - Navitus Bay DCO Application
 - 500m Buffer
 - Ancient Woodland
- Priority Habitats Inventory**
- Coastal and floodplain grazing marsh
 - Deciduous woodland
 - Good quality semi-improved grassland
 - Lowland dry acid grassland
 - Lowland heathland
 - Lowland meadows
 - Purple moor grass and rush pastures

Revision Details	By	Date	Suffix
	Check		

Drawing Status

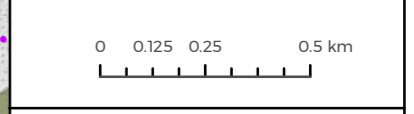
Job Title
AQUIND

Location
West Moors

Drawing Title
Ecological Constraints Map - Ancient Woodland and Priority Habitats Navitus DCO Application Route

Scale at A3
1:18,000

Drawn	AM	Sheet 6 of 7	
Stage 1 check	AK	Originated	Date
			17/04/2023

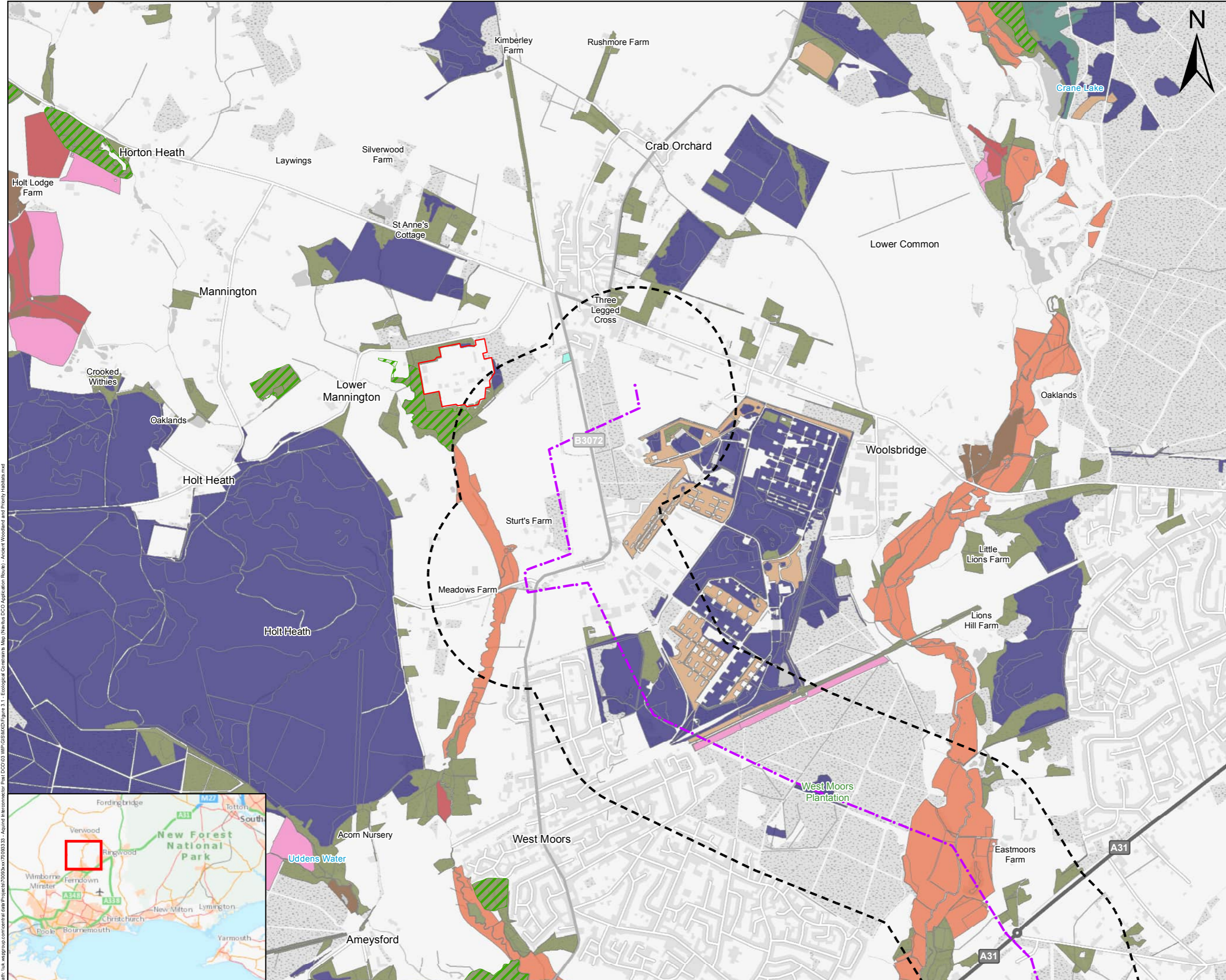


Path: \\uk.wspgroup.com\central_data\Projects\7099\box\7099\33 - Aquind Interconnector Post DCO\03 WIP\GIS\AM\03 - Ecological Constraints Map (Navitus DCO Application Route) - Ancient Woodland and Priority Habitats.mxd

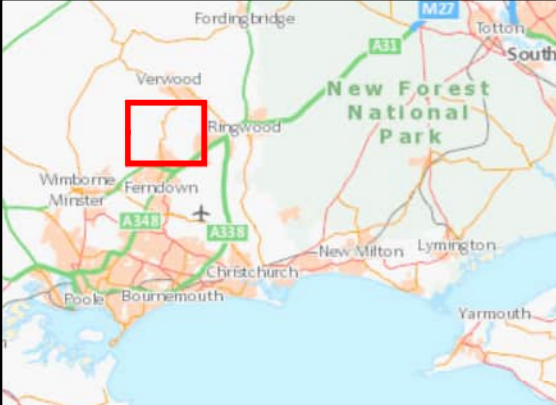
THIS DRAWING MAY BE USED ONLY FOR THE PURPOSE INTENDED AND ONLY WRITTEN DIMENSIONS SHALL BE USED

Key

- Site Boundary
 - Cable Route - Navitus Bay DCO Application
 - 500m Buffer
 - Ancient Woodland
- Priority Habitats Inventory**
- Coastal and floodplain grazing marsh
 - Deciduous woodland
 - Good quality semi-improved grassland
 - Lowland dry acid grassland
 - Lowland fens
 - Lowland heathland
 - Lowland meadows
 - Purple moor grass and rush pastures
 - Traditional orchard



Path: \\uk.wspgroup.com\central_data\Projects\7099\box\7099\033 - Aquind Interconnector Post DCO\03 WIP\GIS\MXD\Figure 5.1 - Ecological Constraints Map (Navitus DCO Application Route) - Ancient Woodland and Priority Habitats.mxd



Revision Details		By	Date	Suffix
Drawing Status		Check		
Job Title				
AQUIND				
Location				
West Moors				
Drawing Title				
Ecological Constraints Map - Ancient Woodland and Priority Habitats Navitus DCO Application Route				
Scale at A3				
1:18,000				
Drawn	AM	Sheet 7 of 7		
Stage 1 check	AK	Stage 2 check	Originated	Date
				17/04/2023
0 0.125 0.25 0.5 km				
		WSP House 70 Chancery Lane London, WC2A 1AF Tel: 020 7314 5000		

By-Road Cable Route

THIS DRAWING MAY BE USED ONLY FOR THE PURPOSE INTENDED AND ONLY WRITTEN DIMENSIONS SHALL BE USED

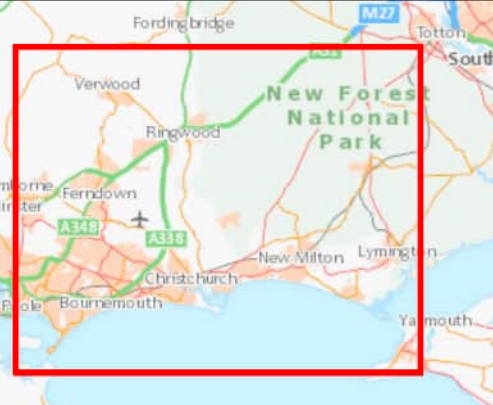
Key

- Site Boundary
- Landfall
- Cable route - By-Road



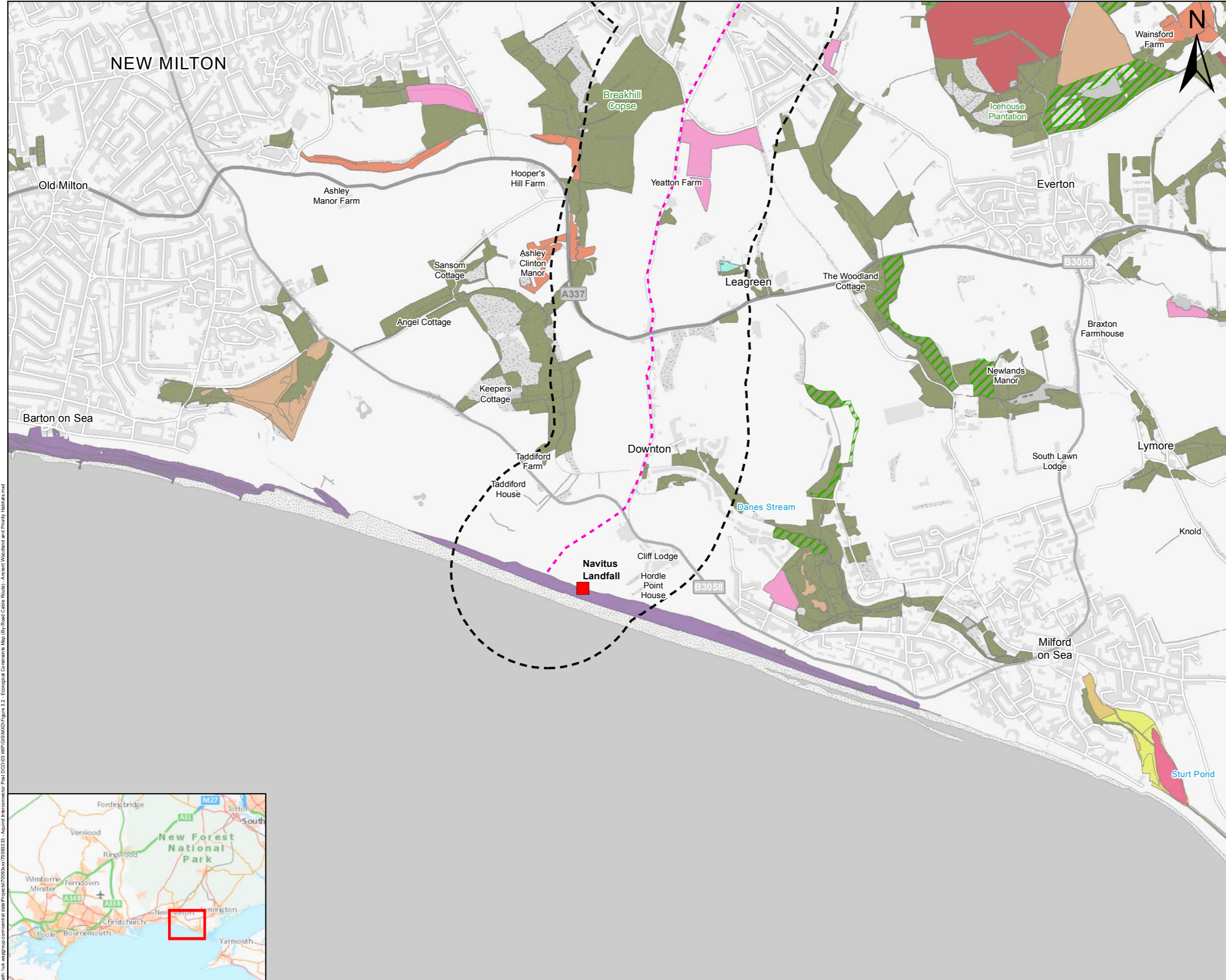
Path: \\uk.wegroup.com\central\data\Project\7099\box\7099\33 - Aquind Interconnector Part D\CD\03 WIP\GIS\MXD\Figure 3.2 - Ecological Constraints Map (By-Road Cable Route) - Ancient Woodland and Priority Habitats.mxd

Revision Details	<input type="checkbox"/>	By	Date	Suffix
Drawing Status				
Job Title				
AQUIND				
Location				
Drawing Title				
Ecological Constraint Map - Ancient Woodland and Priority Habitats By-Road Cable Route				
Scale at A3				
1:95,000				
Drawn	AM	Sheet 1 of 8		
Stage 1 check	AK	Stage 2 check	Originated	Date
				17/04/2023
0 0.75 1.5 3 km				
		WSP House 70 Chancery Lane London, WC2A 1AF Tel: 020 7314 5000		



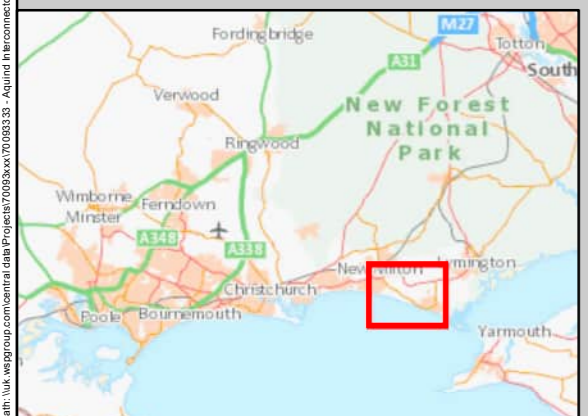
THIS DRAWING MAY BE USED ONLY FOR THE PURPOSE INTENDED AND ONLY WRITTEN DIMENSIONS SHALL BE USED

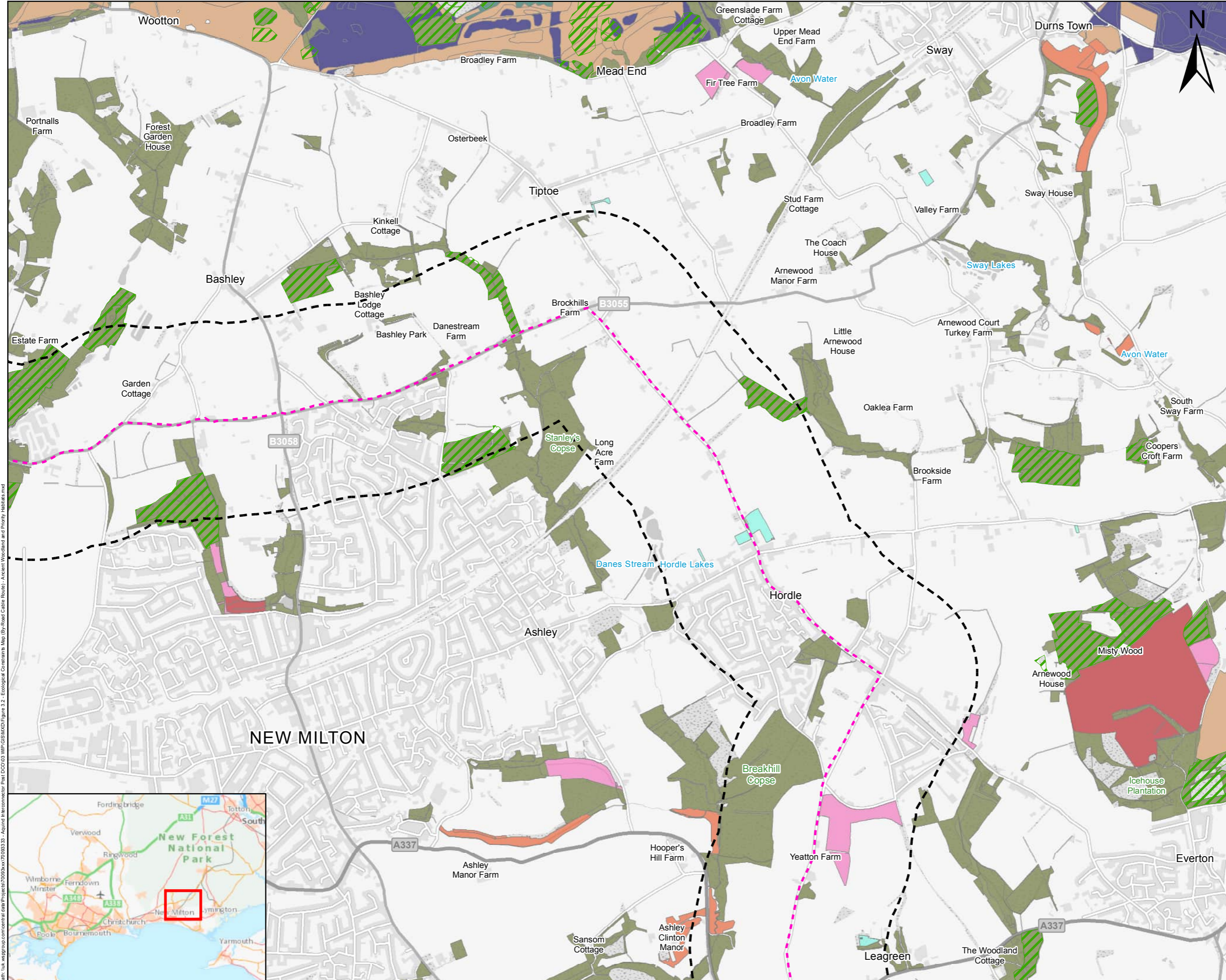
- Landfall
- Cable route - By-Road
- 500m Buffer
- Ancient Woodland
- Priority Habitats Inventory**
- Coastal and floodplain grazing marsh
- Coastal saltmarsh
- Deciduous woodland
- Good quality semi-improved grassland
- Lowland dry acid grassland
- Lowland heathland
- Maritime cliff and slope
- Purple moor grass and rush pastures
- Reedbeds
- Saline lagoons
- Traditional orchard



Path: \\uk.wspgroup.com\central_data\Projects\7099\box\7099\GIS\Map\By-Road Cable Route\ - Ancient Woodland and Priority Habitats.mxd

Revision Details		By	Date	Suffix
Drawing Status		Check		
Job Title				
AQUIND				
Location				
Navitus landfall site				
Drawing Title				
Ecological Constraint Map - Ancient Woodland and Priority Habitats By-Road Cable Route				
Scale at A3				
1:18,000				
Drawn		Sheet 2 of 8		
AM				
Stage 1 check	Stage 2 check	Originated	Date	
AK			17/04/2023	
0 0.125 0.25 0.5 km				
WSP House 70 Chancery Lane London, WC2A 1AF Tel: 020 7314 5000				



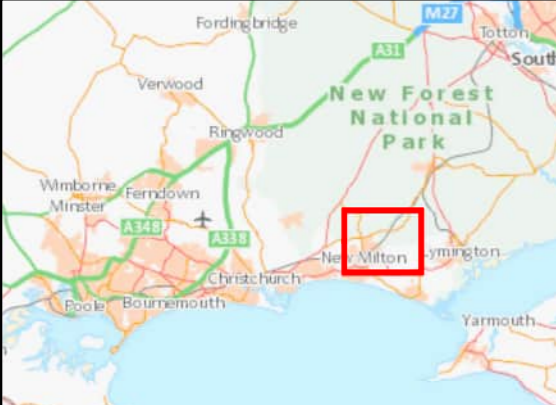


THIS DRAWING MAY BE USED ONLY FOR THE PURPOSE INTENDED AND ONLY WRITTEN DIMENSIONS SHALL BE USED

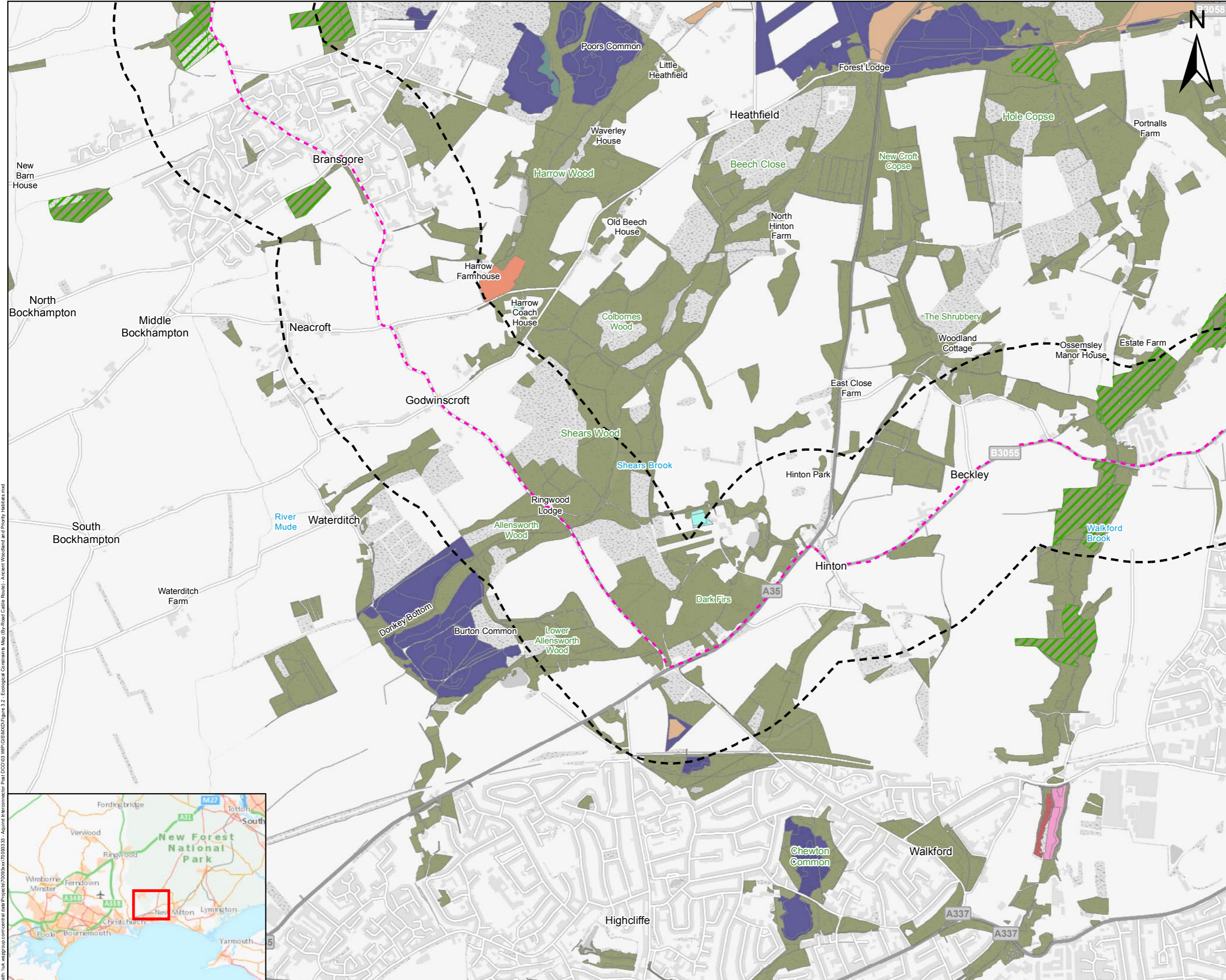


- - - Cable route - By-Road
- 500m Buffer
- Ancient Woodland
- Priority Habitats Inventory**
- Coastal and floodplain grazing marsh
- Deciduous woodland
- Good quality semi-improved grassland
- Lowland dry acid grassland
- Lowland fens
- Lowland heathland
- Purple moor grass and rush pastures
- Traditional orchard

Path: \\uk.wspgroup.com\central_data\Projects\7093\000\70930033 - Aquind Interconnector Post DC0033 WSP-GIS\MXD\Figure 3.2 - Ecological Constraints Map (By-Road Cable Route) - Ancient Woodland and Priority Habitats.mxd



Revision Details	By	Date	Suff
Drawing Status			
Job Title			
AQUIND			
Location			
Beckley and New Milton			
Drawing Title			
Ecological Constraint Map - Ancient Woodland and Priority Habitats By-Road Cable Route			
Scale at A3			
1:18,000			
Drawn	AM	Sheet 3 of 8	
Stage 1 check	AK	Originated	Date
			17/04/2023
0 0.125 0.25 0.5 km			
		WSP House 70 Chancery Lane London, WC2A 1AF Tel: 020 7314 5000	



E1058

N

Key

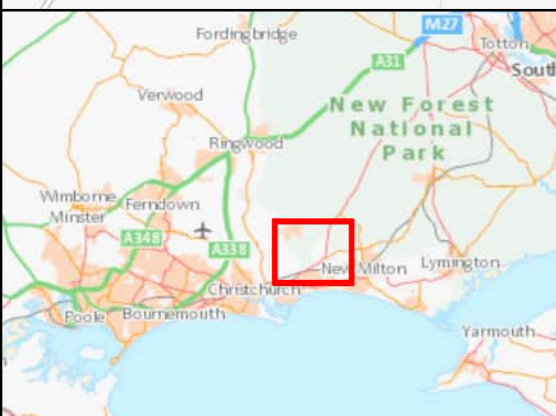
- - - Cable route - By-Road
- 500m Buffer
- Ancient Woodland

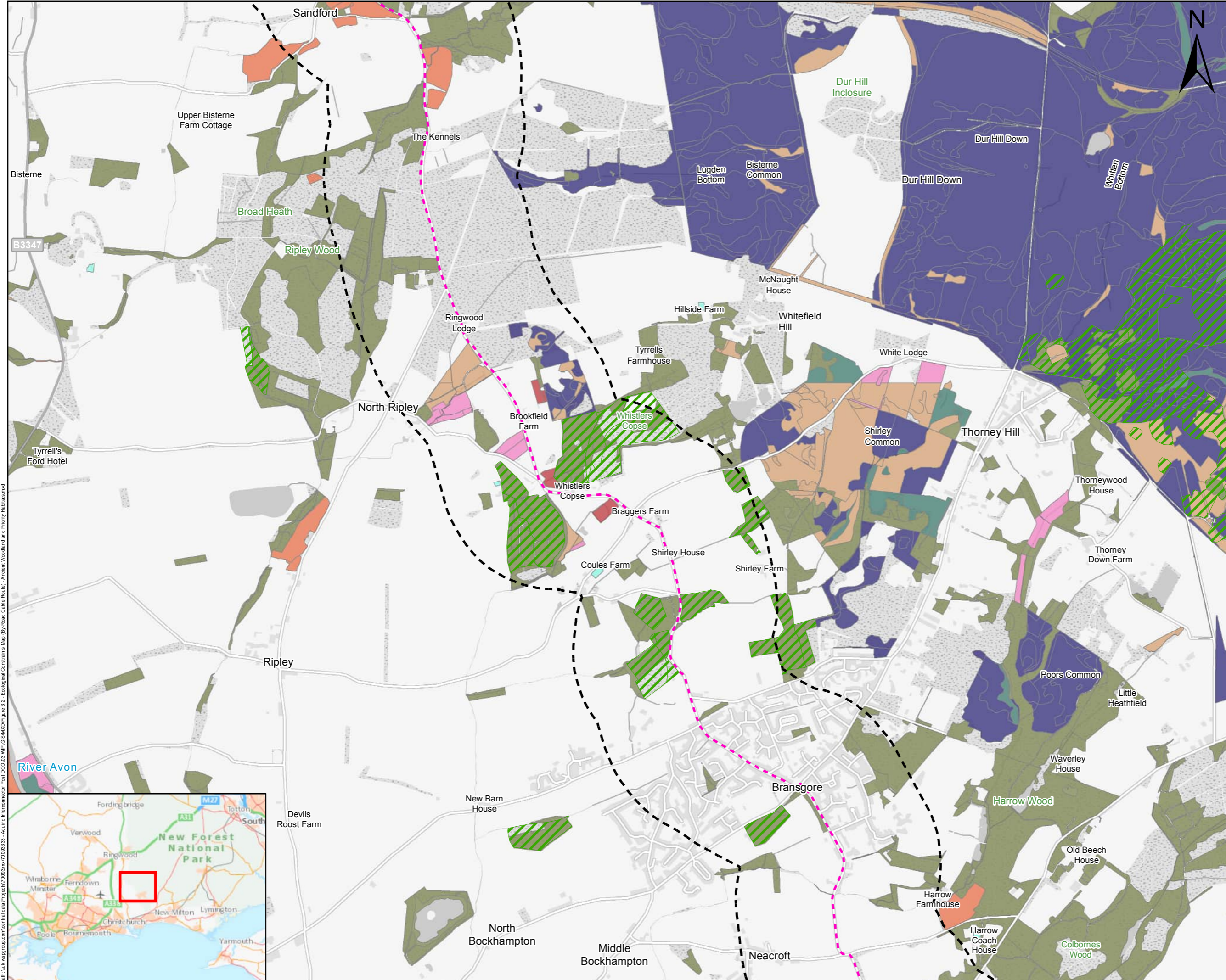
Priority Habitats Inventory

- Coastal and floodplain grazing marsh
- Deciduous woodland
- Good quality semi-improved grassland
- Lowland dry acid grassland
- Lowland fens
- Lowland heathland
- Purple moor grass and rush pastures
- Traditional orchard

Path: \\uk.wspgroup.com\central_data\Projects\7099\000\70990033 - Aquind Interconnector Post DC0033 WPR\GIS\MXD\Figure 5.2 - Ecological Constraints Map (By-Road Cable Route) - Ancient Woodland and Priority Habitats.mxd

Revision Details	By	Date	Suffix
Drawing Status			
Job Title			
AQUIND			
Location			
Beckley			
Drawing Title			
Ecological Constraint Map - Ancient Woodland and Priority Habitats By-Road Cable Route			
Scale at A3			
1:18,000			
Drawn	AM	Sheet 4 of 8	
Stage 1 check	AK	Stage 2 check	Originated Date
			17/04/2023
		WSP House 70 Chancery Lane London, WC2A 1AF Tel: 020 7314 5000	





THIS DRAWING MAY BE USED ONLY FOR THE PURPOSE INTENDED AND ONLY WRITTEN DIMENSIONS SHALL BE USED

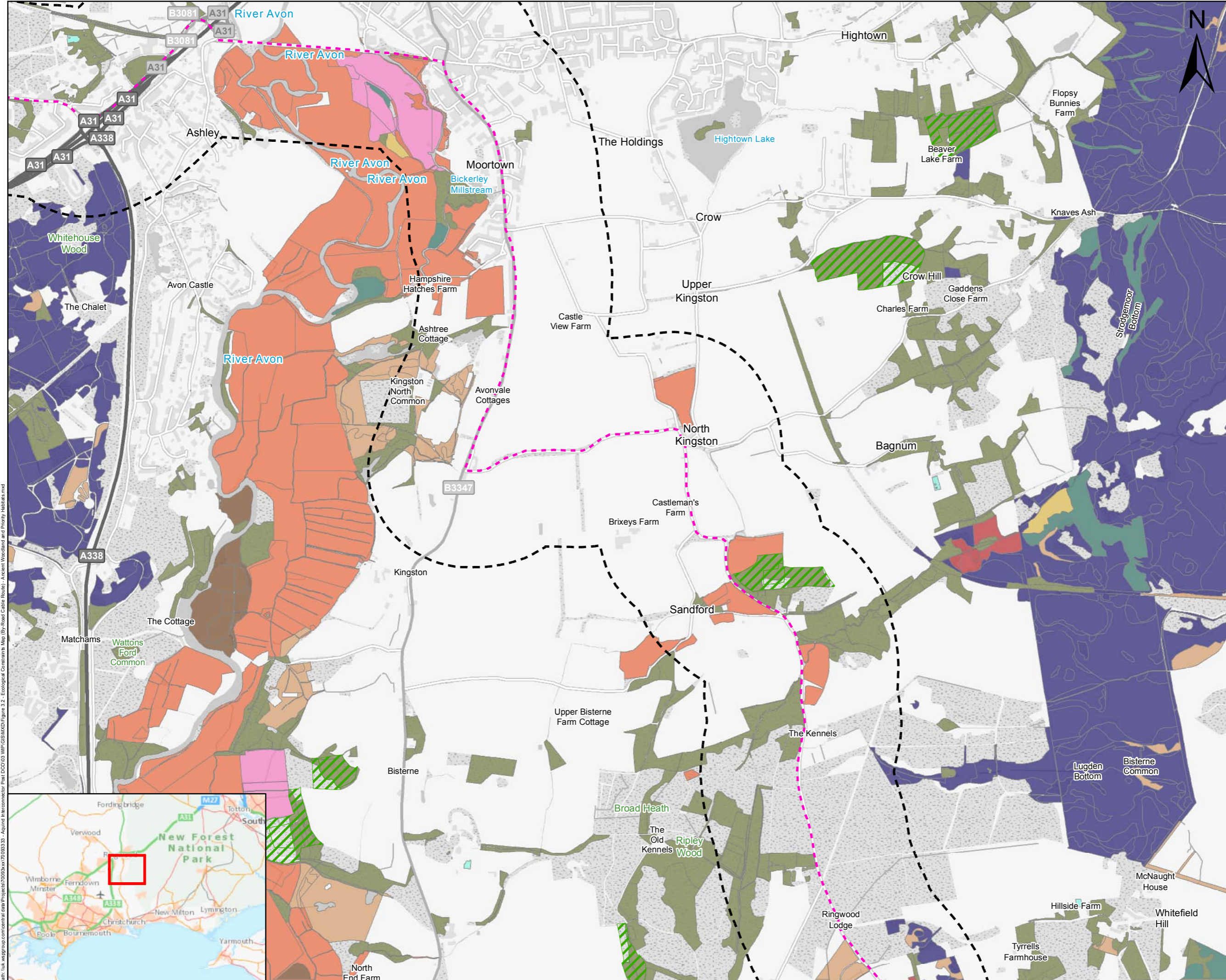
- Key**
- - - Cable route - By-Road
 - 500m Buffer
 - Ancient Woodland
- Priority Habitats Inventory**
- Coastal and floodplain grazing marsh
 - Deciduous woodland
 - Good quality semi-improved grassland
 - Lowland dry acid grassland
 - Lowland fens
 - Lowland heathland
 - Purple moor grass and rush pastures
 - Traditional orchard



Path: \\uk.wspgroup.com\central_data\Projects\7099\000\70990033 - Aquind Interconnector Post DC0033 WIP GIS\Map\02 - Ecological Constraints Map (By-Road Cable Route) - Ancient Woodland and Priority Habitats.mxd



Revision Details	By	Date	Suffix
Drawing Status			
Job Title			
AQUIND			
Location			
North Ripley and Bransgore			
Drawing Title			
Ecological Constraint Map - Ancient Woodland and Priority Habitats By-Road Cable Route			
Scale at A3			
1:18,000			
Drawn	AM	Sheet 5 of 8	
Stage 1 check	Stage 2 check	Originated	Date
AK			17/04/2023
		WSP House 70 Chancery Lane London, WC2A 1AF Tel: 020 7314 5000	



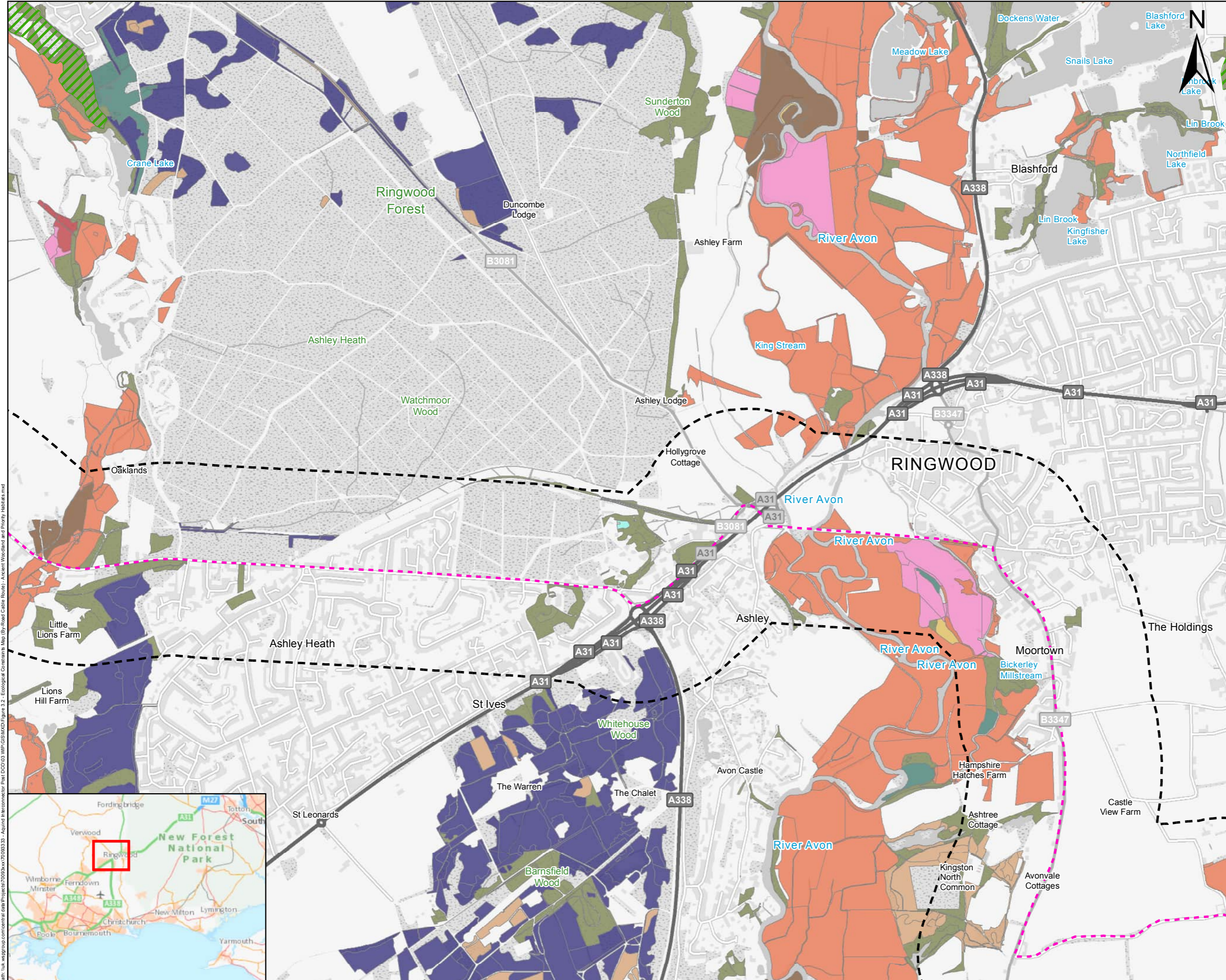
THIS DRAWING MAY BE USED ONLY FOR THE PURPOSE INTENDED AND ONLY WRITTEN DIMENSIONS SHALL BE USED

- Key**
- Cable route - By-Road
 - 500m Buffer
 - Ancient Woodland
- Priority Habitats Inventory**
- Coastal and floodplain grazing marsh
 - Deciduous woodland
 - Good quality semi-improved grassland
 - Lowland dry acid grassland
 - Lowland fens
 - Lowland heathland
 - Lowland meadows
 - Purple moor grass and rush pastures
 - Reedbeds
 - Traditional orchard



Path: \\uk.wspgroup.com\central_data\Projects\7093\000\70930033 - Aquind Interconnector Part DC0303 WSP GIS\MapDocs\Figure 3.2 - Ecological Constraints Map (By-Road Cable Route) - Ancient Woodland and Priority Habitats.mxd

Revision Details		By	Date	Suffix
Drawing Status		Check		
Job Title				
AQUIND				
Location				
St Ives and Ringwood				
Drawing Title				
Ecological Constraint Map - Ancient Woodland and Priority Habitats By-Road Cable Route				
Scale at A3				
1:18,000				
Drawn	AM	Sheet 6 of 8		
Stage 1 check	AK	Stage 2 check	Originated	Date
				17/04/2023
0 0.125 0.25 0.5 km				
		WSP House 70 Chancery Lane London, WC2A 1AF Tel: 020 7314 5000		

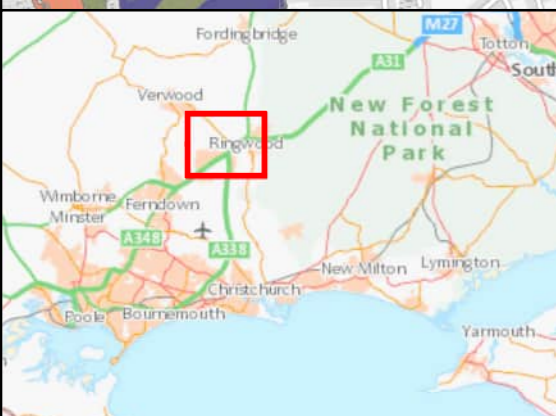


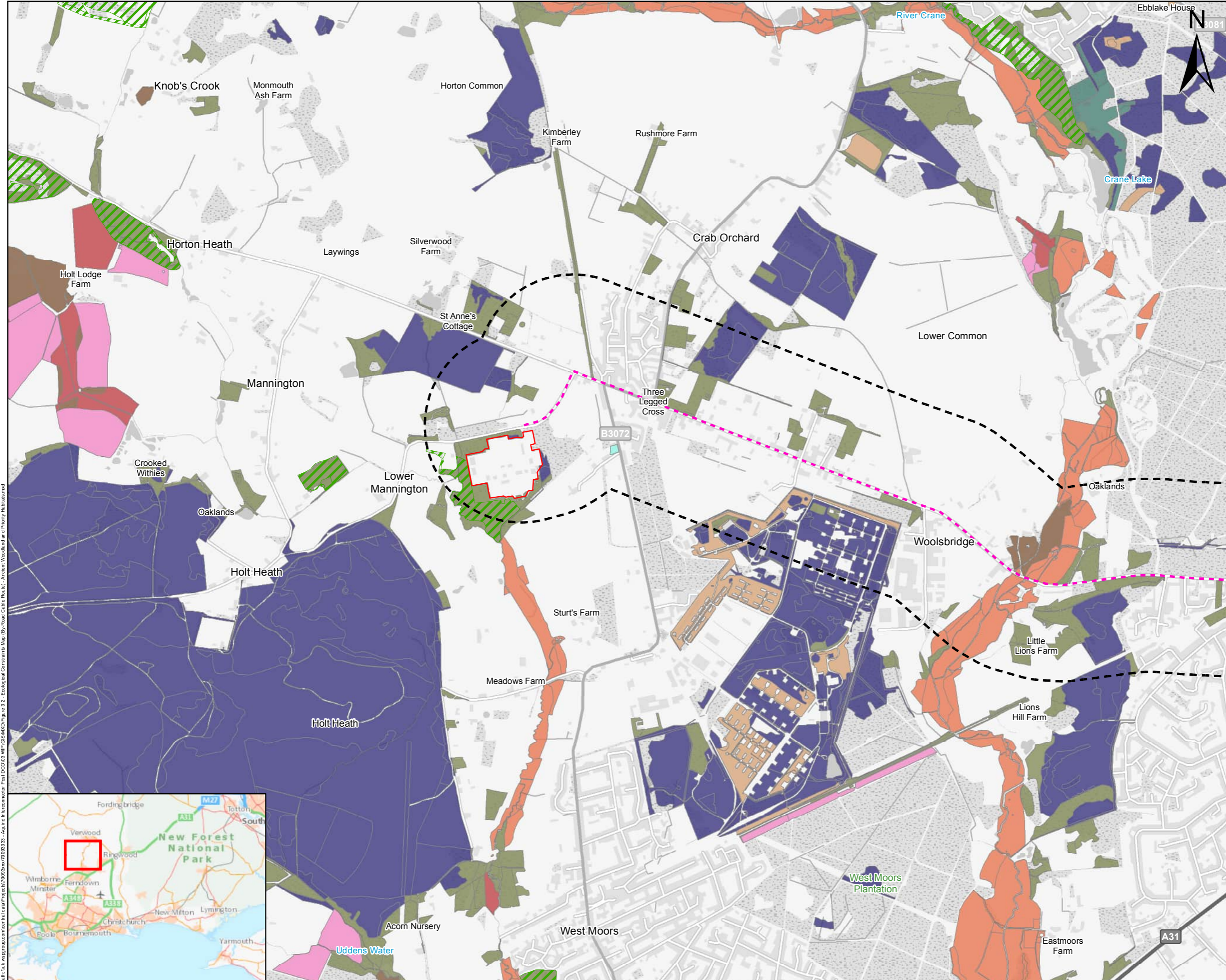
THIS DRAWING MAY BE USED ONLY FOR THE PURPOSE INTENDED AND ONLY WRITTEN DIMENSIONS SHALL BE USED

- Key**
- Cable route - By-Road
 - 500m Buffer
 - Ancient Woodland
- Priority Habitats Inventory**
- Coastal and floodplain grazing marsh
 - Deciduous woodland
 - Good quality semi-improved grassland
 - Lowland dry acid grassland
 - Lowland fens
 - Lowland heathland
 - Lowland meadows
 - Purple moor grass and rush pastures
 - Reedbeds
 - Traditional orchard

Revision Details		By	Date	Suffix
Drawing Status		Check		
Job Title				
AQUIND				
Location				
St Ives and Ringwood				
Drawing Title				
Ecological Constraint Map - Ancient Woodland and Priority Habitats By-Road Cable Route				
Scale at A3				
1:18,000				
Drawn		Sheet 7 of 8		
AM				
Stage 1 check	Stage 2 check	Originated	Date	
AK			17/04/2023	
0 0.125 0.25 0.5 km				
WSP House 70 Chancery Lane London, WC2A 1AF Tel: 020 7314 5000				

Path: \\uk.wspgroup.com\central_data\Projects\7093\box\7093\GIS\Map\GIS\Map\Map\By-Road Cable Route - Ancient Woodland and Priority Habitats.mxd



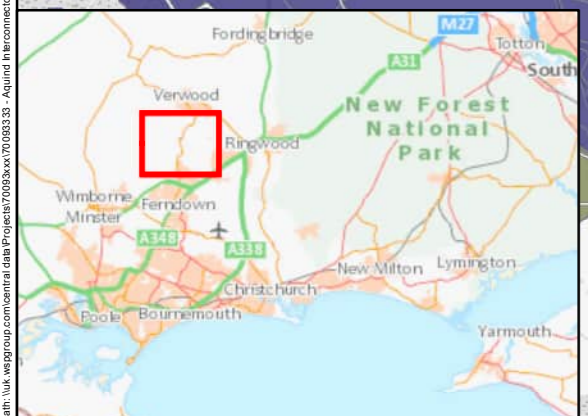


THIS DRAWING MAY BE USED ONLY FOR THE PURPOSE INTENDED AND ONLY WRITTEN DIMENSIONS SHALL BE USED

- Key**
- Site Boundary
 - Cable route - By-Road
 - 500m Buffer
 - Ancient Woodland
- Priority Habitats Inventory**
- Coastal and floodplain grazing marsh
 - Deciduous woodland
 - Good quality semi-improved grassland
 - Lowland dry acid grassland
 - Lowland fens
 - Lowland heathland
 - Lowland meadows
 - Purple moor grass and rush pastures
 - Traditional orchard

Path: \\uk.wspgroup.com\external_data\Project\7099\000\70990033 - Aquind Interconnector Post DC0033 WPR\GIS\MXD\Figure 5.2 - Ecological Constraints Map (By-Road Cable Route) - Ancient Woodland and Priority Habitats.mxd

Revision Details	By	Date	Suffix
Drawing Status			
Job Title			
AQUIND			
Location			
Three Legged Cross and Woolsbridge			
Drawing Title			
Ecological Constraint Map - Ancient Woodland and Priority Habitats By-Road Cable Route			
Scale at A3			
1:18,000			
Drawn	AM	Sheet 8 of 8	
Stage 1 check	AK	Stage 2 check	Originated
			Date
			17/04/2023
		WSP House 70 Chancery Lane London, WC2A 1AF Tel: 020 7314 5000	



THIS DRAWING MAY BE USED ONLY FOR THE PURPOSE INTENDED AND ONLY WRITTEN DIMENSIONS SHALL BE USED

Key

- Site Boundary
- Landfall
- Cable route - By-Road



Path: \\uk.wegroup.com\central\data\Project\7099\000\70990333 - Aquind Interconnector Post DCO\03 WIP\GIS\MXD\Figure 02 - Environmental Constraint Map (By-Road Cable Route).mxd

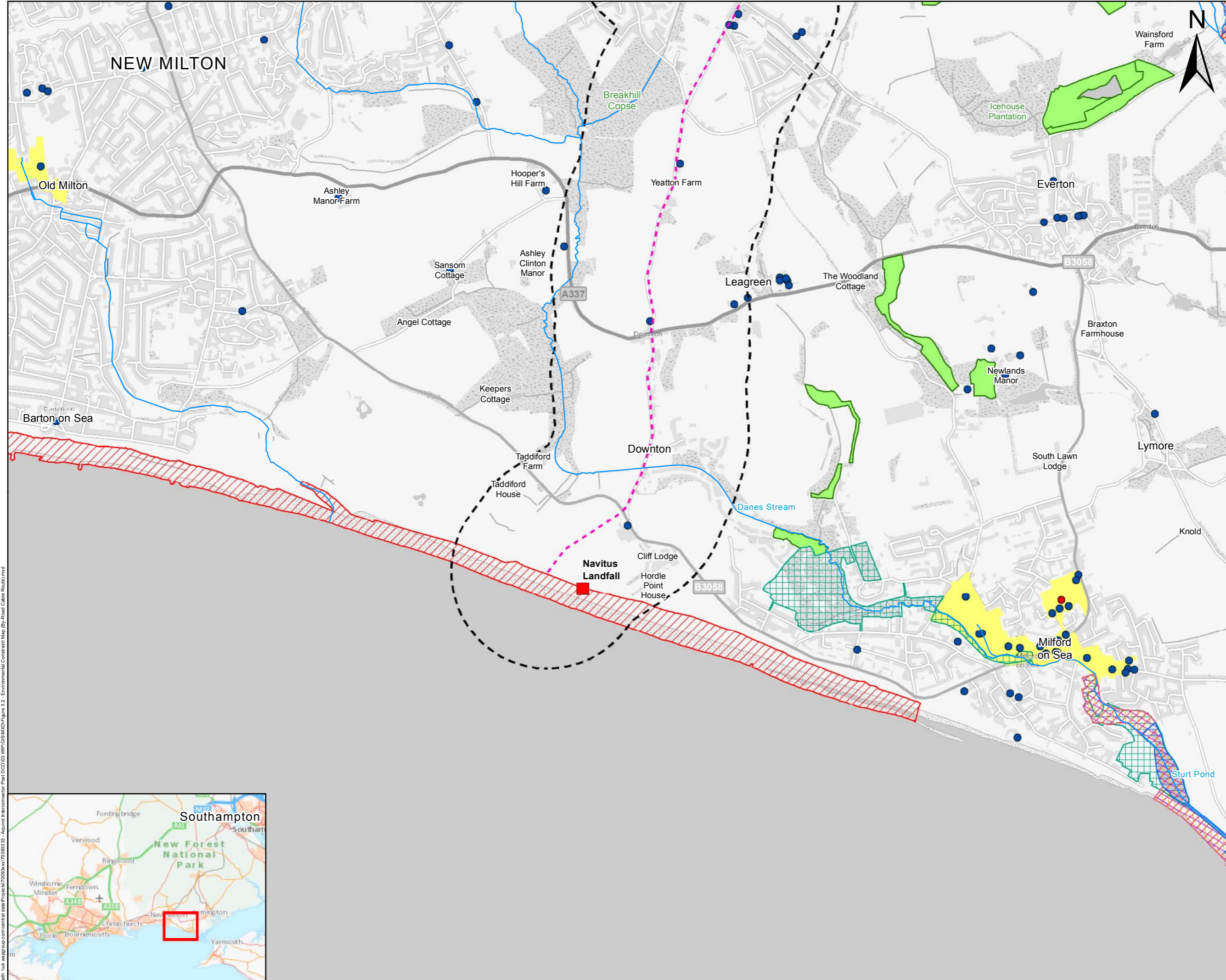
Revision Details	By	Date	Suffix		
<table border="1" style="width: 100%; border-collapse: collapse;"> <tr> <td style="width: 50%; text-align: center;">Check</td> <td style="width: 50%; text-align: center;">Date</td> </tr> </table>				Check	Date
Check	Date				
Drawing Status					
Job Title					
AQUIND					
Location					
Drawing Title					
Environmental Constraint Map By-Road Cable Route					
Scale at A3					
1:95,000					
Drawn		Sheet 1 of 8			
AM					
Stage 1 check	Stage 2 check	Originated	Date		
AK			17/04/2023		
		WSP House 70 Chancery Lane London, WC2A 1AF Tel: 020 7314 5000			



THIS DRAWING MAY BE USED ONLY FOR THE PURPOSE INTENDED AND ONLY WRITTEN DIMENSIONS SHALL BE USED

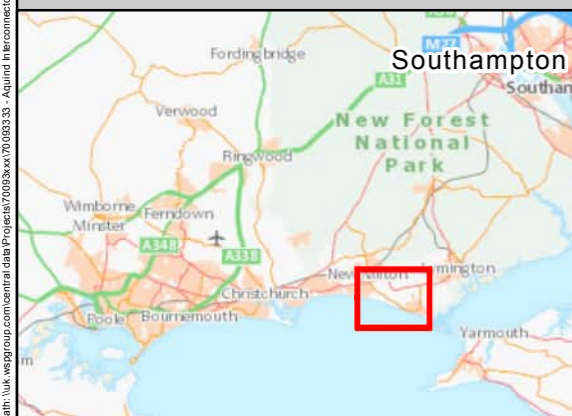
- Key**
- Landfall
 - Cable route - By-Road
 - 500m Buffer
 - Special Area of Conservation
 - Special Protection Areas
 - Ramsar Site
 - Site of Special Scientific Interest
 - Local Nature Reserve
 - Ancient Woodland
 - Conservation Areas
 - Statutory Main River

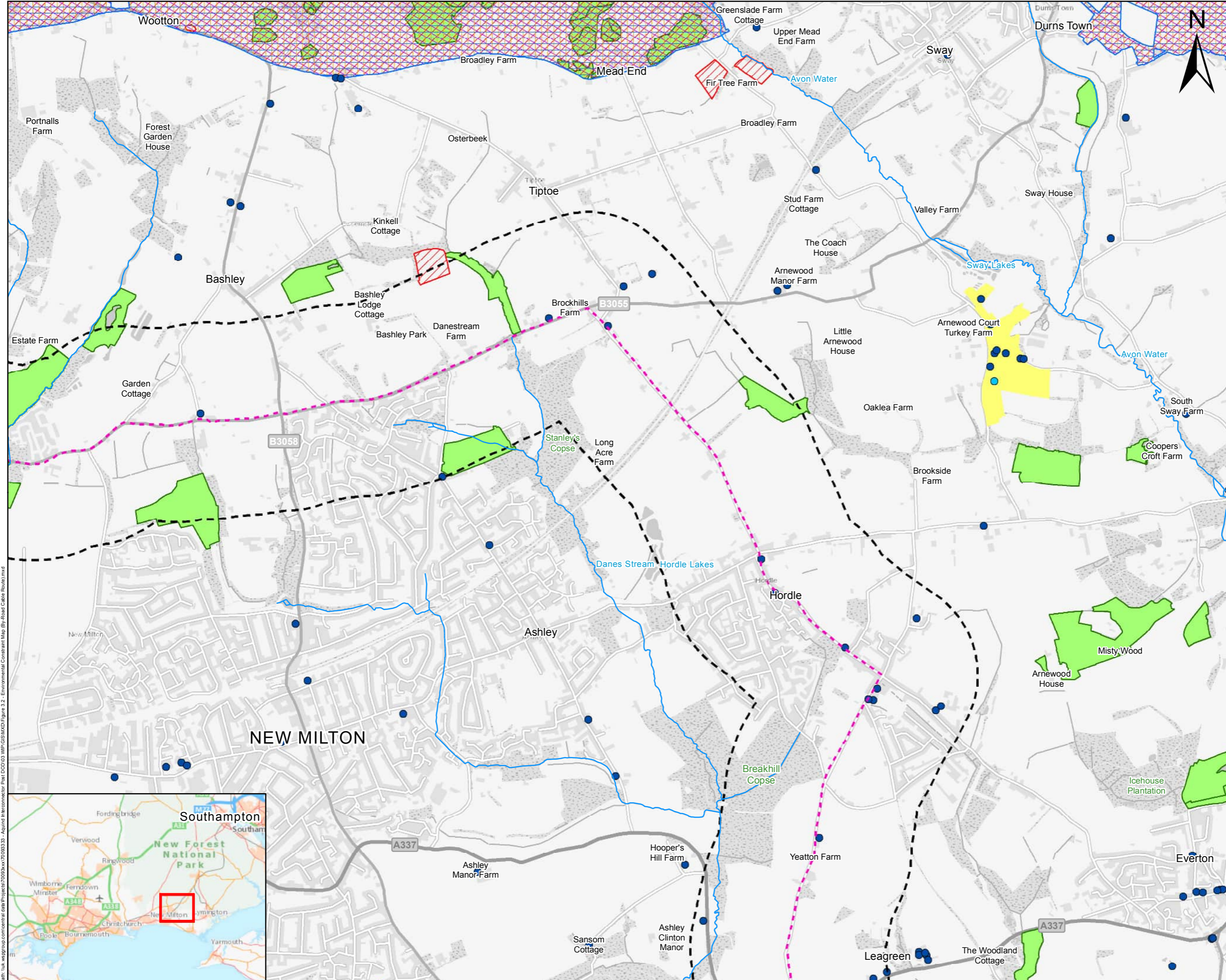
- Listed Buildings**
- Grade**
- I
 - II
 - II*



Path: \\uk.wspgroup.com\central_data\Projects\7099\box\7099\333 - Aquind Interconnector Post DC0033 WPR-GIS-MXD\Figure 3.2 - Environmental Constraint Map (By-Road Cable Route).mxd

Revision Details		By	Date	Suffix
Drawing Status		Check		
Job Title				
AQUIND				
Location				
Navitus landfall site				
Drawing Title				
Environmental Constraint Map By-Road Cable Route				
Scale at A3				
1:18,000				
Drawn		Sheet 2 of 8		
AM				
Stage 1 check	Stage 2 check	Originated	Date	
AK			17/04/2023	
0 0.125 0.25 0.5 km				
WSP House 70 Chancery Lane London, WC2A 1AF Tel: 020 7314 5000				





THIS DRAWING MAY BE USED ONLY FOR THE PURPOSE INTENDED AND ONLY WRITTEN DIMENSIONS SHALL BE USED

- Key**
- Cable route - By-Road
 - 500m Buffer
 - Special Area of Conservation
 - Special Protection Areas
 - Ramsar Site
 - Site of Special Scientific Interest
 - Ancient Woodland
 - Conservation Areas
 - Statutory Main River

- Listed Buildings**
- Grade**
- II
 - II*

Revision Details	By	Date	Suffix

Drawing Status

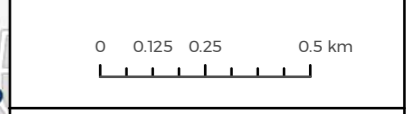
Job Title
AQUIND

Location
Beckley and New Milton

Drawing Title
**Environmental Constraint Map
By-Road Cable Route**

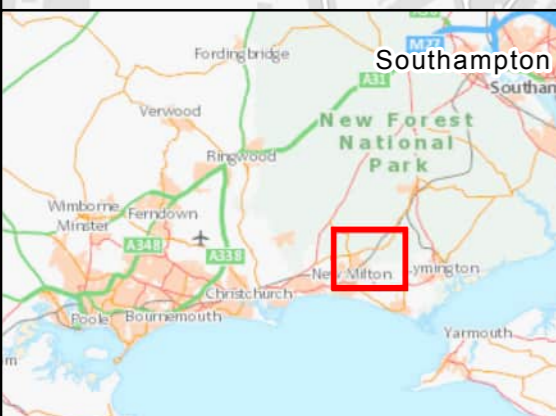
Scale at A3
1:18,000

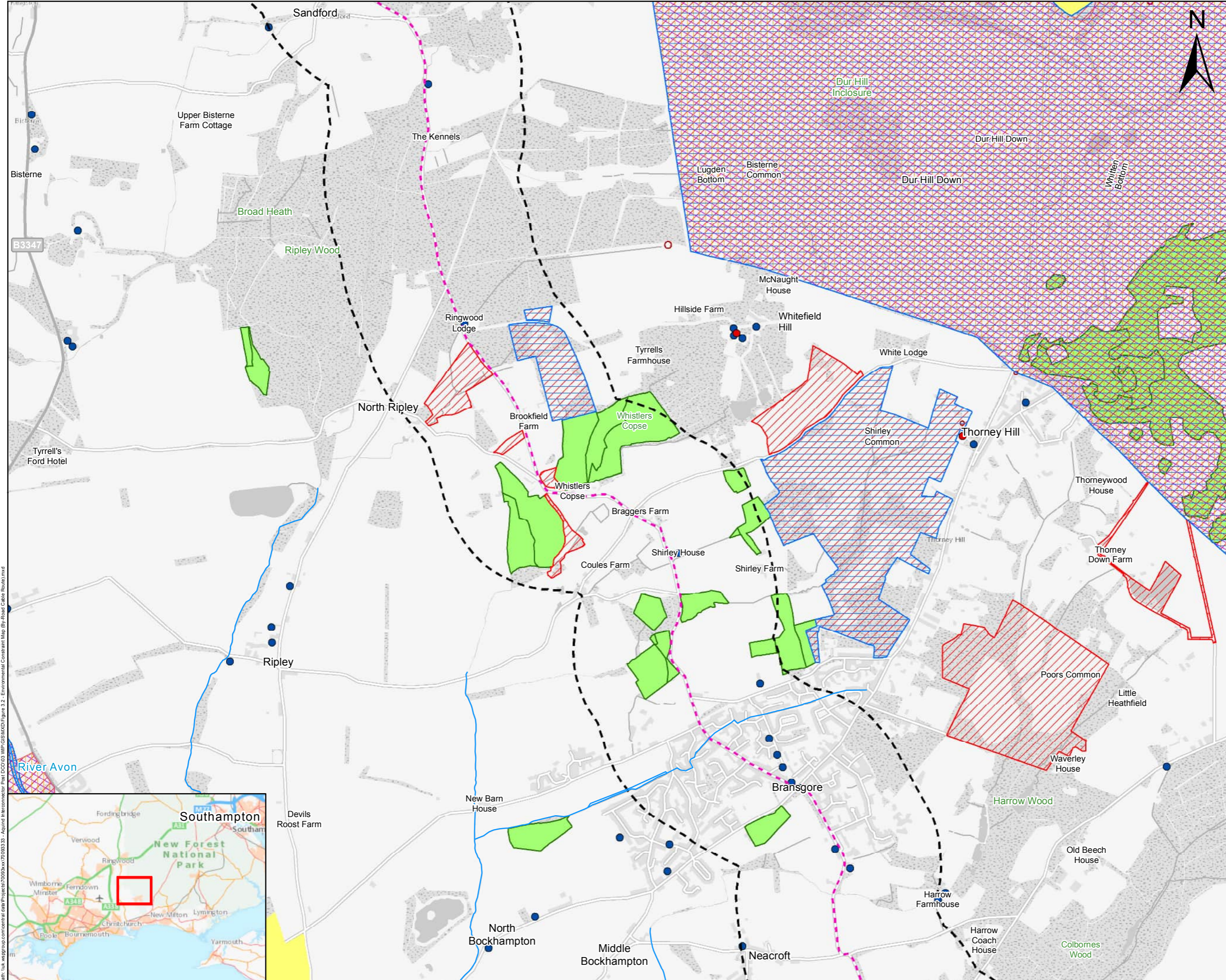
Drawn	AM	Sheet 3 of 8	
Stage 1 check	AK	Originated	Date
			17/04/2023



WSP
WSP House
70 Chancery Lane
London, WC2A 1AF
Tel: 020 7314 5000

Path: \\uk.wspgroup.com\central_data\Projects\7099\axx\70990333 - Aquind Interconnector Post DC\03 WSP\GIS\MXD\Figure 3.2 - Environmental Constraint Map (By-Road Cable Route).mxd





THIS DRAWING MAY BE USED ONLY FOR THE PURPOSE INTENDED AND ONLY WRITTEN DIMENSIONS SHALL BE USED

Key

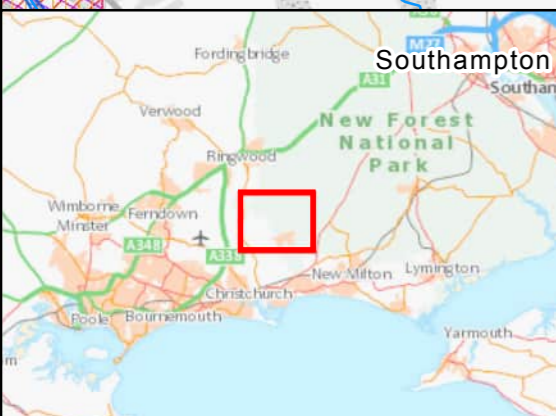
- Cable route - By-Road
- 500m Buffer
- Special Area of Conservation
- Special Protection Areas
- Ramsar Site
- Site of Special Scientific Interest
- Ancient Woodland
- Scheduled Monuments
- Conservation Areas
- Statutory Main River

Listed Buildings

Grade

- I
- II

Path: \\uk.wspgroup.com\shared_data\Projects\7099\Box\7099\GIS\Map\DC00\03_WPR_GIS\MXD\Figure 5.2 - Environmental Constraint Map (By-Road Cable Route).mxd

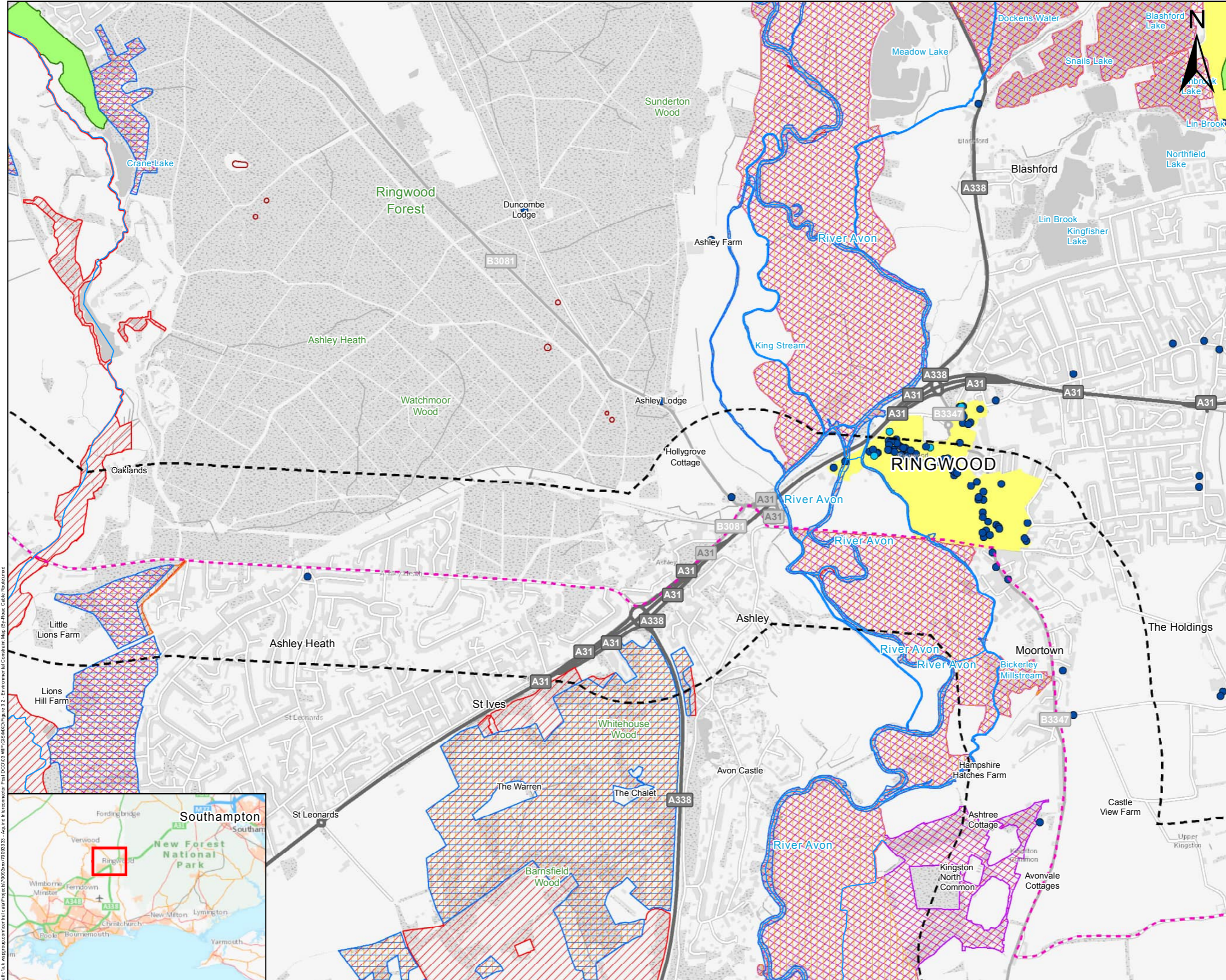


Revision Details		By	Date	Suffix
Drawing Status		Check		
Job Title				
AQUIND				
Location				
North Ripley and Bransgore				
Drawing Title				
Environmental Constraint Map By-Road Cable Route				
Scale at A3		1:18,000		
Drawn	AM	Sheet 5 of 8		
Stage 1 check	AK	Stage 2 check	Originated	Date
				17/04/2023
0 0.125 0.25 0.5 km				
		WSP House 70 Chancery Lane London, WC2A 1AF Tel: 020 7314 5000		

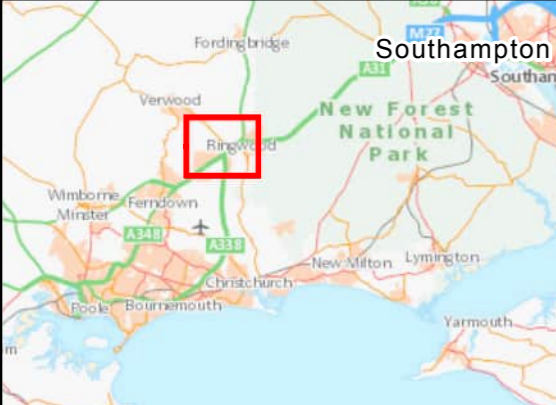
THIS DRAWING MAY BE USED ONLY FOR THE PURPOSE INTENDED AND ONLY WRITTEN DIMENSIONS SHALL BE USED

- Key**
- Cable route - By-Road
 - 500m Buffer
 - Special Area of Conservation
 - Special Protection Areas
 - Ramsar Site
 - Site of Special Scientific Interest
 - Ancient Woodland
 - Scheduled Monuments
 - Conservation Areas
 - Statutory Main River

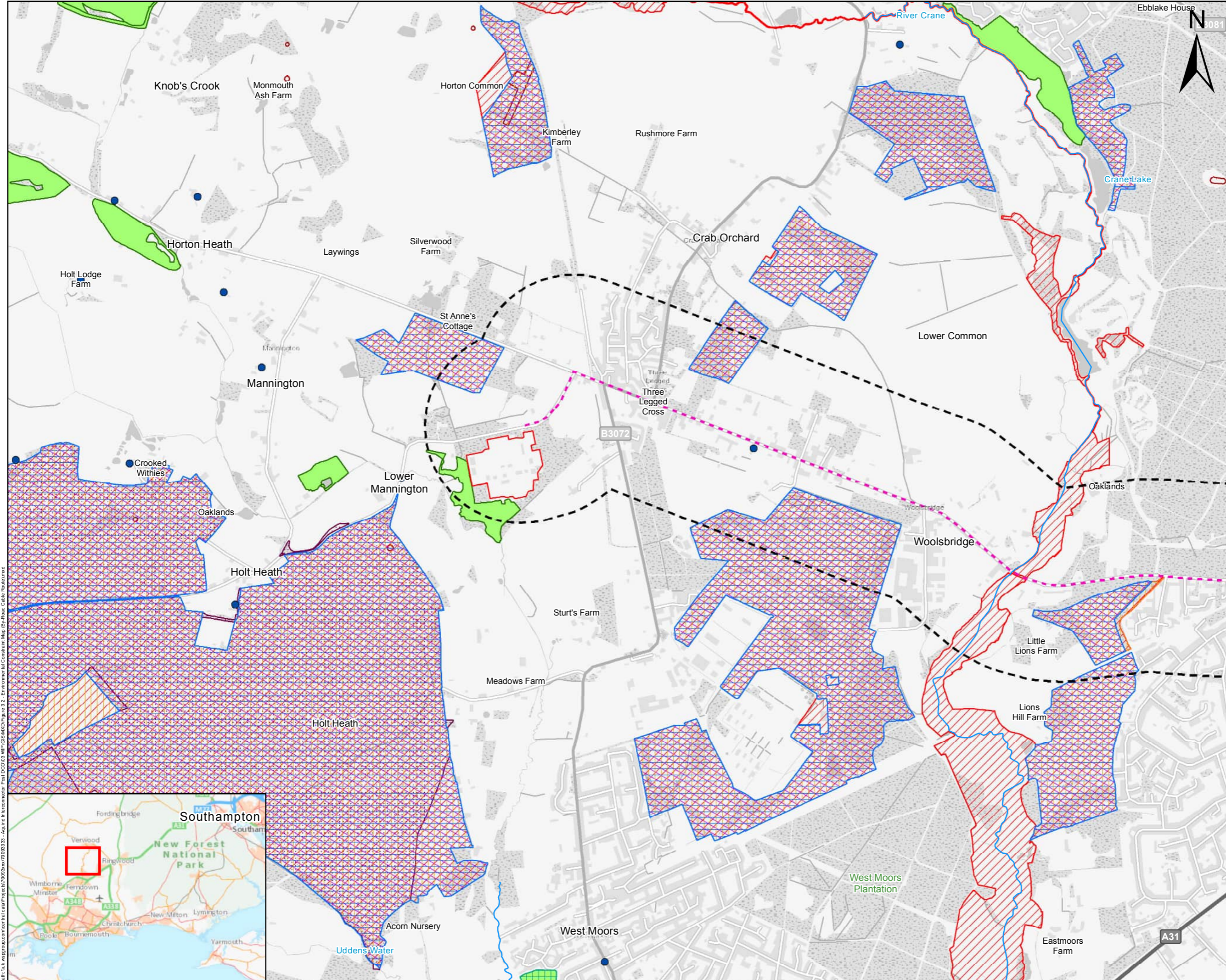
- Listed Buildings**
- Grade**
- II
 - II*



Path: \\uk.wspgroup.com\central_data\Projects\70939\000\70939333 - Aquind Interconnector Part 2 - Environmental Constraint Map (By-Road Cable Route).indd



Revision Details		By	Date	Suffix
Drawing Status		Check		
Job Title		AQUIND		
Location		St Ives and Ringwood		
Drawing Title				
Environmental Constraint Map By-Road Cable Route				
Scale at A3		1:18,000		
Drawn	AM	Sheet 7 of 8		
Stage 1 check	AK	Stage 2 check	Originated	Date
				17/04/2023
		WSP House 70 Chancery Lane London, WC2A 1AF Tel: 020 7314 5000		



THIS DRAWING MAY BE USED ONLY FOR THE PURPOSE INTENDED AND ONLY WRITTEN DIMENSIONS SHALL BE USED

Key

- Site Boundary
- Cable route - By-Road
- 500m Buffer
- Special Area of Conservation
- Special Protection Areas
- Ramsar Site
- Site of Special Scientific Interest
- National Nature Reserve
- Local Nature Reserve
- Ancient Woodland
- Scheduled Monuments
- Statutory Main River

Listed Buildings

Grade

- II

Revision Details		By	Date	Suffix
Drawing Status		Check		
Job Title				
AQUIND				
Location				
Three Legged Cross and Woolsbridge				
Drawing Title				
Environmental Constraint Map By-Road Cable Route				
Scale at A3		1:18,000		
Drawn	AM	Sheet 8 of 8		
Stage 1 check	AK	Stage 2 check	Originated	Date
				17/04/2023
0 0.125 0.25 0.5 km				
		WSP House 70 Chancery Lane London, WC2A 1AF Tel: 020 7314 5000		

Path: \\uk.wspgroup.com\central_data\Project\7099\box\7099\333 - Aquind\Interconnector Post\DC\03\WSP\GIS\AM\DC\Figure 5.2 - Environmental Constraint Map (By-Road Cable Route).jxd

